

F

159

.PEN3





Class F159

Book . P6 N3

Copyright N^o _____

COPYRIGHT DEPOSIT





PLAIN AND NEAT WORK A SPECIALTY.

2497
4484



LAW PRINTING and BLANKS.



W. V. DERMITT & CO.

Book and Job Printers,

407 Grant Street,

Telephone 381.

Pittsburgh.



MERCANTILE WORK OF ALL KINDS.



*Copies of this book can be obtained at this office ;
also the map of any individual ward of either city,
when required, in case of the sub-division of the
present election districts.*



MAPS AND DESCRIPTIONS
OF THE
ELECTION DISTRICTS

IN THE

Cities of Pittsburgh *and* Allegheny,

AS PREPARED BY

Lexington
A. M. NEEPER,

Secretary of the Re-districting Commission for Pittsburgh.



14946 R

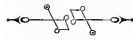
PITTSBURGH :
W. V. DERMITT & CO., PRINTERS, 407 GRANT ST.
1886.



Entered according to Act of Congress, in the year 1886, by
A. M. NEEPER,
In the Office of the Librarian of Congress, at Washington, D. C.



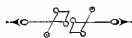
F 157
.P6H3

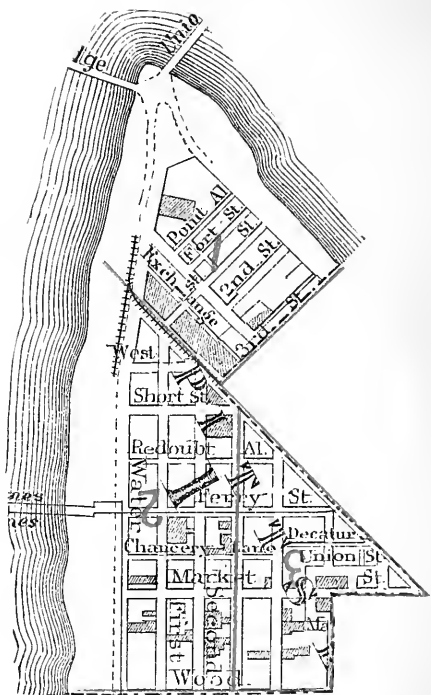


The aim in presenting this hand-book to the business men of Pittsburgh and Allegheny, is to furnish them with accurate maps of the two cities, showing them as a whole as well as each of their several Wards. In addition to this the Ward Maps show the Election District lines and numbers as they have lately been fixed by the Re-districting Commissions. The lines thus shown on maps and in accompanying descriptions are correct, and give a feature to the hand-book, which has never appeared in any similar publication.

It is convenient in size and of value for reference in many ways. The object of its publication is to meet the need of the public for a convenient and accurate book of reference for the matters which it contains.

On the Pittsburgh Ward Maps the Election District lines and numbers are indicated in red; on the Allegheny Maps in black.





FIRST WARD.

FIRST DISTRICT—Beginning at the Fourth Ward line on the Allegheny river; thence along said line to centre line of Third street; thence along Third street to Liberty street; thence along Liberty street to Water street; thence in a direct line from the mouth of Liberty street to the Monongahela river; thence along the same to the Allegheny river; and thence along the same to the place of beginning.

SECOND DISTRICT—Beginning at the corner of Liberty street and Third avenue; thence along Third avenue to Wood street; thence along Wood street to Water street; thence in a direct line from the mouth of Wood street to the Monongahela river; thence along the same to a point opposite the mouth of Liberty street; and from said point in a direct line along Liberty street to the place of beginning.

THIRD DISTRICT—Beginning at the corner of Third avenue and Liberty street; thence along Liberty to Market street; thence along Market street to Third Ward line through Market House; thence along said line to Diamond Street; thence along Diamond street to Wood street; thence along Wood street to Third avenue; and thence along Third avenue to Liberty street, at the place of beginning.

SECOND WARD.

FIRST DISTRICT—Beginning at the corner of Wood and Diamond streets; thence along Diamond street to Smithfield street; thence along Smithfield street to Second avenue; thence along Second avenue to Cherry alley; thence along Cherry alley to Water street; thence in a direct line to the Monongahela river; thence along the same to a point opposite the mouth of Wood street; and thence along Wood street to Diamond street, at the place of beginning.

SECOND DISTRICT—Beginning at the corner of Smithfield and Diamond streets; thence along Diamond street to Ross street; thence along Ross street to Third avenue; thence along Third avenue to Grant street; thence along Grant street to Water street; thence in a direct line to the Monongahela river; thence along the same to a point opposite the mouth of Cherry alley; thence in a direct line to Cherry alley; thence along Cherry alley to Second avenue; thence along Second avenue to Smithfield street; and thence along Smithfield street to Diamond street, at the place of beginning.

THIRD DISTRICT—Beginning at the corner of Diamond and Ross streets; thence along Diamond street to Old avenue; thence along Old avenue to Sixth Ward line; thence along said Ward line to the Monongahela river; thence along said river to a point opposite the mouth of Grant street; thence along Grant street to Third avenue; thence along Third avenue to Ross street; and thence along Ross street to Diamond street, at the place of beginning.



THIRD WARD.

FIRST DISTRICT—Beginning at the corner of Grant and Diamond streets; thence by Grant street to Sixth avenue; thence by Sixth avenue to Smithfield street; thence by Smithfield street to Strawberry alley; thence by Strawberry alley to Liberty street; thence by Liberty street to Market street; thence by Market street to a point opposite Diamond street; thence by line through the Market House and by centre line of Diamond street to Grant street, to the place of beginning.

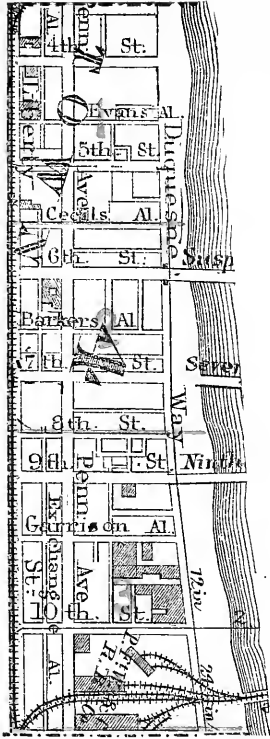
SECOND DISTRICT—Beginning at the corner of Grant street and Sixth avenue; thence by Sixth avenue to Smithfield street; thence by Smithfield street to Strawberry alley; thence by Strawberry alley to Liberty street; thence by Liberty street to Grant street; thence by Grant street to place of beginning.

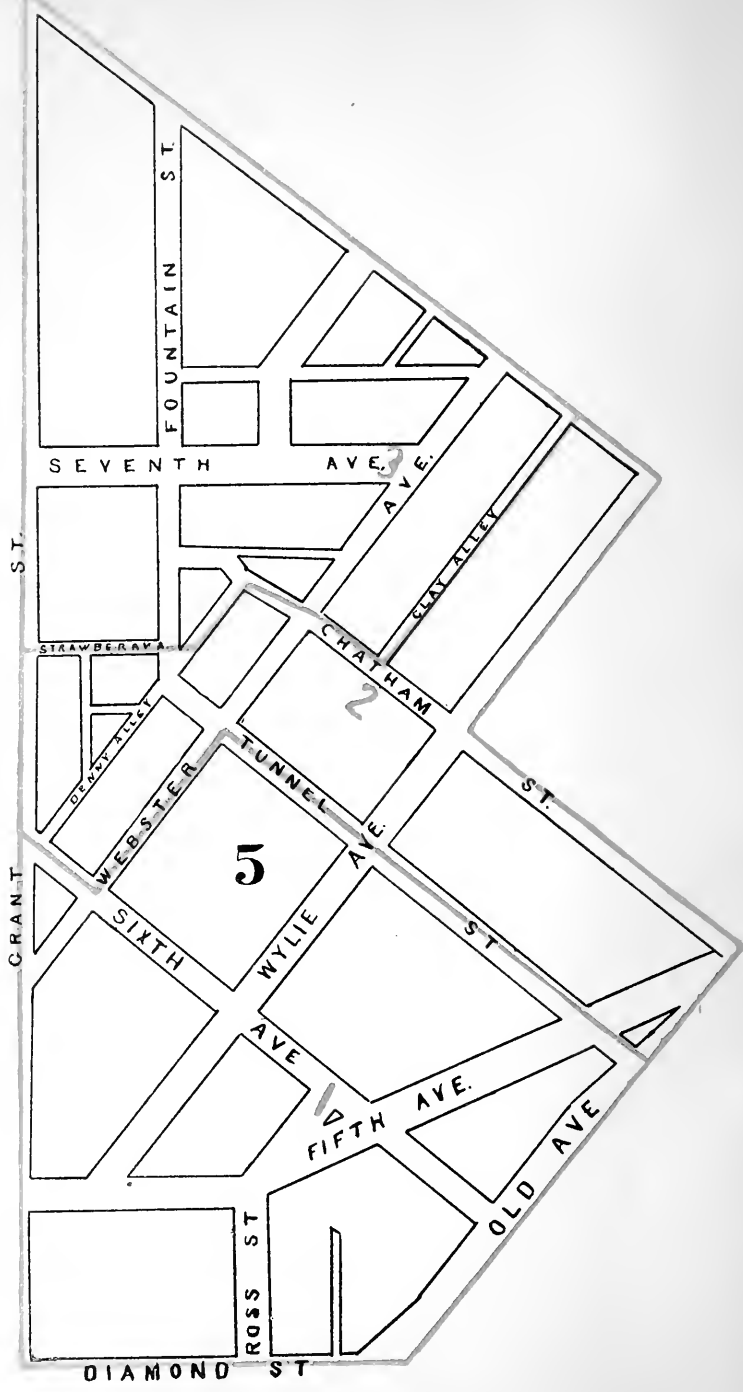
FOURTH WARD.

FIRST DISTRICT—Beginning at a point on the Allegheny river at the mouth of Third street; thence by Third street to Liberty street; thence by Liberty street to Cecil alley; thence by Cecil alley to the Allegheny river; and thence by same to the place of beginning

SECOND DISTRICT—Beginning on the Allegheny river at a point opposite the mouth of Cecil alley; thence by Cecil alley to Liberty street; thence by Liberty street to Eighth street; thence by Eighth street to the Allegheny river; thence by same to the point of beginning.

THIRD DISTRICT—Beginning at a point on the Allegheny river opposite the mouth of Eighth street; thence by Eighth street to Liberty street; thence by Liberty street to Eleventh street; thence by Eleventh street to the Allegheny river; and thence by same to the point of beginning.





FIFTH WARD.

FIRST DISTRICT—Beginning at the corner of Grant and Diamond streets; thence by Diamond street to Old avenue; thence by Old avenue to Tunnel street; thence by Tunnel street to Webster avenue; thence by Webster avenue to Sixth avenue; thence by sixth avenue to Grant street; thence by Grant street to place of beginning.

SECOND DISTRICT—Beginning at Grant street and Sixth avenue; thence by Sixth avenue to Webster avenue; thence by Webster avenue to Tunnel street; thence by Tunnel street to Old avenue; thence by Old avenue to Chatham street; thence by Chatham street to Wylie avenue; thence by Wylie avenue to Washington street; thence by Washington street to Clay alley; thence by Clay alley to Chatham street; thence by Chatham street to Denny alley; thence by Denny alley to Strawberry alley; thence by Strawberry alley to Grant street; and thence by Grant street to place of beginning.

THIRD DISTRICT—Beginning at Strawberry alley and Grant street; thence by Strawberry alley to Denny alley; thence by Denny alley to Chatham street; thence by Chatham street to Clay alley; thence by Clay alley to Washington street; thence by Washington street to Grant street; and thence by same to the place of beginning.

SIXTH WARD.

FIRST DISTRICT—Beginning at the corner of Old avenue and Shingiss street; thence along Shingiss street to Bluff street; thence along Bluff street to Chestnut street; thence along Chestnut street to Fifth avenue; thence along Fifth avenue to Old avenue; and thence along Old avenue to Shingiss street at the place of beginning.

SECOND DISTRICT—Beginning at the corner of Fifth avenue and Chestnut street; thence along Chestnut street to Bluff street; thence along Bluff street to Magee street; thence along Magee street to Fifth avenue; thence along Fifth avenue to Chestnut street, at the place of beginning.

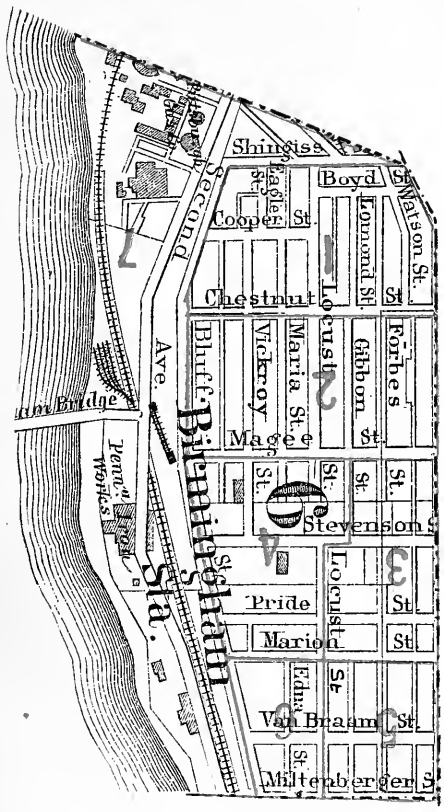
THIRD DISTRICT—Beginning at the corner of Fifth avenue and Magee street; thence along Magee street to Gibbon street; thence along Gibbon street to Stevenson street; thence along Stevenson street to Locust street; thence along Locust street to Marion street; thence along Marion street to Fifth avenue; and thence along Fifth avenue to Magee street, at the place of beginning.

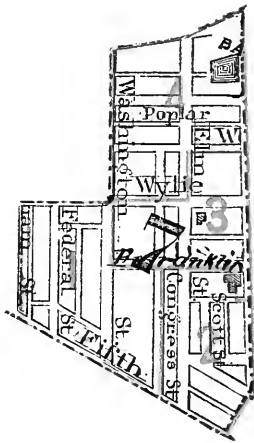
FOURTH DISTRICT—Beginning at the corner of Magee and Gibbon streets; thence along Gibbon street to Stevenson street; thence along Stevenson street to Locust street; thence along Locust street to Marion street; thence along Marion street to Bluff street; thence along Bluff street to Magee street; and thence along Magee street to Gibbon street, at the place of beginning.

FIFTH DISTRICT—Beginning at the corner of Fifth avenue and Marion street; thence along Marion street to Locust street; thence along Locust street to Miltenberger street; thence along Miltenberger street to Fifth avenue; and thence along Fifth avenue to Marion street, at the place of beginning.

SIXTH DISTRICT—Beginning at the corner of Marion and Locust streets; thence along Locust street to Miltenberger street; thence along Miltenberger street to Bluff street; thence along Bluff street to Marion street; and thence along Marion street to Locust street, at the place of beginning.

SEVENTH DISTRICT—Beginning at the corner of Old avenue and Shingiss street; thence along Shingiss street to Bluff street; thence along Bluff street to the Fourteenth Ward line; thence along said line to the Monongahela river; thence along said river to the Second Ward line; and thence along said Second Ward line to Old avenue and Shingiss street, at the place of beginning.





SEVENTH WARD.

FIRST DISTRICT—Beginning at the corner of Chatham street and Fifth avenue; thence by Fifth avenue to Congress street; thence by Congress street to Franklin street; thence by Franklin street to Washington street; thence by Washington street to Wylie avenue; thence by Wylie avenue to Chatham street; thence by Chatham street to place of beginning.

SECOND DISTRICT—Beginning at Fifth avenue and Congress street; thence by Congress street to Franklin street; thence by Franklin street to a point opposite the middle of the public school house; thence through the school house to Hazel street; thence by Hazel street to Logan street; thence by Logan street to Fifth avenue; thence to place of beginning.

THIRD DISTRICT—Beginning at the corner of Franklin and Washington streets; thence by Franklin street to a point opposite the middle of the public school house; thence through the school house to Hazel street; thence by Hazel street to Logan street; thence by Logan street to Webster avenue; thence by Webster avenue to Elm street; thence by Elm street to Wylie avenue; thence by Wylie avenue to Washington street; and thence by same to place of beginning.

FOURTH DISTRICT—Beginning at the corner of Washington street and Wylie avenue; thence by Wylie avenue to Elm street; thence by Elm street to Webster avenue; thence by Webster avenue to Logan street; thence by Logan street to Faber street; thence by Faber street to Washington street; thence by Washington street to place of beginning.

EIGHTH WARD.

FIRST DISTRICT—Beginning at the corner of Webster avenue and Logan street; thence by Webster avenue to Gum street; thence by Gum street to Ninth Ward line; thence by Ninth Ward line to Logan street; thence by Logan street to place of beginning.

SECOND DISTRICT—Beginning at the corner of Logan street and Webster avenue; thence by Webster avenue to Crawford street; thence by Crawford street to Wylie avenue; thence by Wylie avenue to Fulton street; thence by Fulton street to Pasture street; thence by Pasture street to Logan street; thence by same to place of beginning.

THIRD DISTRICT—Beginning at the corner of Webster avenue and Crawford street; thence by Crawford street to Clark street; thence by Clark street to Fulton street; thence by Fulton street to Colwell street; thence by Colwell street to Pride street; thence by Pride street to Fifth avenue; thence by Fifth avenue to Vine street; thence by Vine street to Webster avenue; thence by same to place of beginning.

FOURTH DISTRICT—Beginning at the corner of Hazel and Logan streets; thence by Hazel street to Carpenter alley; thence by Carpenter alley to Clark street; thence by Clark street to Fulton street; thence by Fulton street to Colwell street; thence by Colwell street to Pride street; thence by Pride street to Fifth avenue; thence by Fifth avenue to Logan street; thence by same to place of beginning.

FIFTH DISTRICT—Beginning at the corner of Hazel and Logan streets; thence by Hazel street to Carpenter alley; thence by Carpenter alley to Clark street; thence by Clark street to Crawford street; thence by Crawford street to Wylie avenue; thence by Wylie avenue to Fulton street; thence by Fulton street to Pasture street; thence by Pasture street to Logan street; thence by Logan street to place of beginning.

NINTH WARD.

FIRST DISTRICT—Beginning on Washington street at the Eighth Ward line; thence by Washington street to Liberty street; thence by Liberty street to Eleventh street; thence by Eleventh street to the Allegheny river; thence by the Allegheny river to Thirteenth street; thence by Thirteenth street to Etna street; thence by Etna street to Twelfth street; thence by Twelfth street to Mulberry alley; thence by Mulberry alley to Thirteenth street; thence by Thirteenth street to Eighth Ward line; thence by same to place of beginning.

SECOND DISTRICT—Beginning at the corner of Fourteenth street and Penn avenue; thence by Fourteenth street to the Allegheny river; thence by the Allegheny river to Thirteenth street; thence by Thirteenth street to Etna street; thence by Etna street to Twelfth street; thence by Twelfth street to Mulberry alley; thence by Mulberry alley to Thirteenth street; thence by Thirteenth street to Penn avenue; thence by Penn avenue to the place of beginning.

THIRD DISTRICT—Beginning at the Eighth Ward line and Thirteenth street; thence by Thirteenth street to Penn avenue; thence by Penn avenue to Fourteenth street; thence by Fourteenth street to Allegheny river; thence by Allegheny river to Fifteenth street; thence by Fifteenth street to the Eighth Ward line; thence by same to Thirteenth street, the point of beginning.

TENTH WARD.

FIRST DISTRICT—Beginning at the corner of Fifteenth street and the Allegheny river; thence along Fifteenth street to Liberty street; thence along Liberty street to Seventeenth street; thence along Seventeenth street to Penn avenue; thence along Penn avenue to Eighteenth street; thence along Eighteenth street to the Allegheny river; and thence along the same to Fifteenth street, at the place of beginning.

SECOND DISTRICT—Beginning at a point on the Allegheny river opposite Eighteenth street; thence along Eighteenth street to Penn avenue; thence along Penn avenue to Seventeenth street; thence along Seventeenth street to Liberty street; thence along Liberty street to Ninth Ward line; thence along said line to Arch street; thence along Arch street to the Twelfth Ward line; thence along the Twelfth Ward line to the Allegheny river; and thence along the same to the point of beginning.

NINTH WARD.

FIRST DISTRICT—Beginning on Washington street at the Eighth Ward line; thence by Washington street to Liberty street; thence by Liberty street to Eleventh street; thence by Eleventh street to the Allegheny river; thence by the Allegheny river to Thirteenth street; thence by Thirteenth street to Etna street; thence by Etna street to Twelfth street; thence by Twelfth street to Mulberry alley; thence by Mulberry alley to Thirteenth street; thence by Thirteenth street to Eighth Ward line; thence by same to place of beginning.

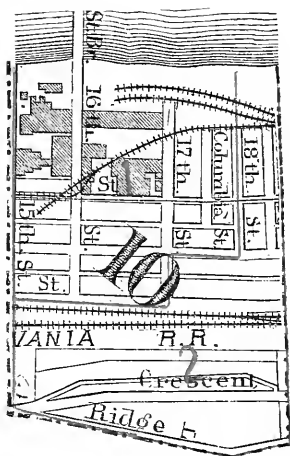
SECOND DISTRICT—Beginning at the corner of Fourteenth street and Penn avenue; thence by Fourteenth street to the Allegheny river; thence by the Allegheny river to Thirteenth street; thence by Thirteenth street to Etna street; thence by Etna street to Twelfth street; thence by Twelfth street to Mulberry alley; thence by Mulberry alley to Thirteenth street; thence by Thirteenth street to Penn avenue; thence by Penn avenue to the place of beginning.

THIRD DISTRICT—Beginning at the Eighth Ward line and Thirteenth street; thence by Thirteenth street to Penn avenue; thence by Penn avenue to Fourteenth street; thence by Fourteenth street to Allegheny river; thence by Allegheny river to Fifteenth street; thence by Fifteenth street to the Eighth Ward line; thence by same to Thirteenth street, the point of beginning.

TENTH WARD.

FIRST DISTRICT—Beginning at the corner of Fifteenth street and the Allegheny river; thence along Fifteenth street to Liberty street; thence along Liberty street to Seventeenth street; thence along Seventeenth street to Penn avenue; thence along Penn avenue to Eighteenth street; thence along Eighteenth street to the Allegheny river; and thence along the same to Fifteenth street, at the place of beginning.

SECOND DISTRICT—Beginning at a point on the Allegheny river opposite Eighteenth street; thence along Eighteenth street to Penn avenue; thence along Penn avenue to Seventeenth street; thence along Seventeenth street to Liberty street; thence along Liberty street to Ninth Ward line; thence along said line to Arch street; thence along Arch street to the Twelfth Ward line; thence along the Twelfth Ward line to the Allegheny river; and thence along the same to the point of beginning.



ELEVENTH WARD.

FIRST DISTRICT—Beginning at Vine and Reed streets; thence by Reed street to Overhill street; thence by Overhill street to Rose street; thence by Rose street to Dinwiddie street; thence by Dinwiddie street to DeVilliers street; thence by DeVilliers street to Jumonville street; thence by Jumonville street to Fifth avenue; thence by Fifth avenue to Vine street; thence by Vine street to the place of beginning.

SECOND DISTRICT—Beginning at the corner of Centre avenue and Roberts street; thence by Roberts street to Webster avenue; thence by Webster avenue to DeVilliers street; thence by DeVilliers street to Centre avenue; thence by Centre avenue to place of beginning.

THIRD DISTRICT—Beginning at the corner of Roberts street and Webster avenue; thence by Webster avenue to DeVilliers street; thence by DeVilliers street to Bedford avenue; thence by Bedford avenue to Erin street; thence by Erin street to Arch street; thence by Arch street to Cassat street; thence by Cassat street to Bedford avenue; thence by Bedford avenue to Roberts street; thence by Roberts street to place of beginning.

FOURTH DISTRICT—Beginning at the corner of Centre avenue and DeVilliers street; thence by DeVilliers street to Bedford avenue; thence by Bedford avenue to Erin street; thence by Erin street to Webster avenue; thence by Webster avenue to Thirteenth Ward line; thence by said line to Centre avenue; thence by Centre avenue to DeVilliers street, the place of beginning.

FIFTH DISTRICT—Beginning at the corner of Centre avenue and DeVilliers street; thence by Centre avenue to Vine street; thence by Vine street to Reed street; thence by Reed street to Overhill street; thence by Overhill street to Rose street; thence by Rose street to Dinwiddie street; thence by Dinwiddie street to Centre avenue, the point of beginning.

SIXTH DISTRICT—Beginning at the corner of Roberts street and Centre avenue; thence by Roberts street to Bedford avenue; thence by Bedford avenue to Cassat street; thence by Cassat street to Arch street; thence by Arch street to Gum street; thence by Gum street to Webster avenue; thence by Webster avenue to Vine street; thence by Vine street to Centre avenue; thence by Centre avenue to the place of beginning.

TWELFTH WARD.

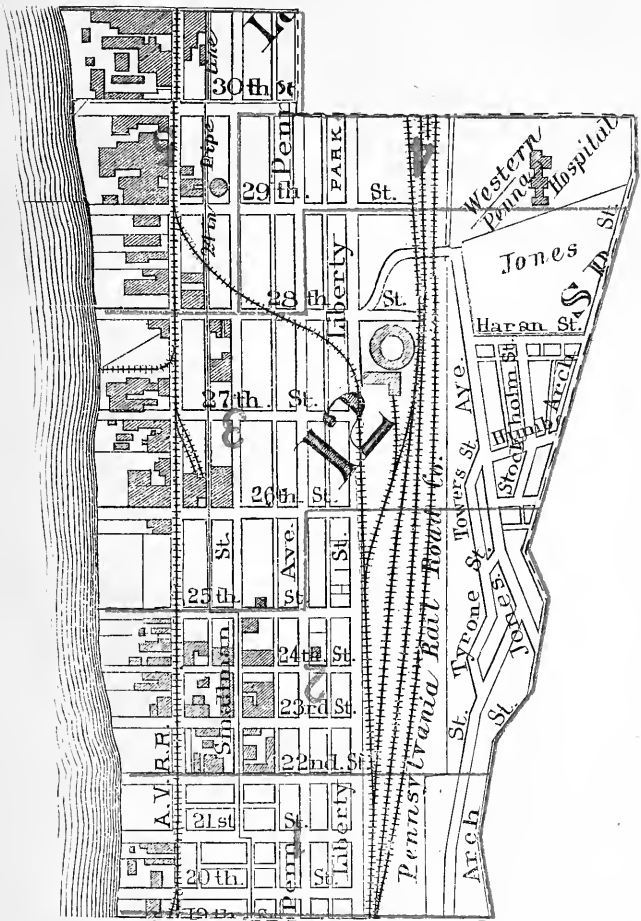
FIRST DISTRICT—Beginning at the Allegheny river and Twenty-second street; thence along Twenty-second street to Arch street; thence along Arch street to Tenth Ward line; thence by Tenth Ward line to Allegheny river; thence along Allegheny river to place of beginning.

SECOND DISTRICT—Beginning at the Allegheny river and Twenty-second street; thence by Twenty-second street to Arch street; thence along Arch street to a point opposite the centre line of Twenty-sixth street; thence in a direct line to the centre of Twenty-sixth street at Penn avenue; thence by Penn avenue to Twenty-fifth street; thence by Twenty-fifth street to the Allegheny river; and thence by same to place of beginning.

THIRD DISTRICT—Beginning at Twenty-fifth street and Allegheny river; thence by Twenty-fifth street to Penn avenue; thence by Penn avenue to the centre line of Twenty-sixth street; thence in a direct line to Arch street; thence by Arch street to a point opposite the centre line of Twenty-ninth street; thence in a direct line to a point on the centre line of Twenty-ninth street at Penn avenue; thence by Penn avenue to Twenty-eighth street; thence by Twenty-eighth street to the Allegheny river; thence by same to Twenty-fifth street, the point of beginning.

FOURTH DISTRICT—Beginning on Arch street at a point opposite the centre line of Twenty-ninth street; thence in a direct line to a point on the centre line of Twenty-ninth street at Penn avenue; thence by Penn avenue to Twenty-eighth street; thence by Twenty-eighth street to Smallman street; thence by Smallman street to Thirtieth street; thence by Thirtieth street to Penn avenue at the Ward line; thence by Ward line to Arch street; thence by Arch street to place of beginning.

FIFTH DISTRICT—Beginning at the Allegheny river and Twenty-eighth street; thence by Twenty-eighth street to Smallman street; thence by Smallman street to Thirtieth street; thence by Thirtieth street to Penn avenue; thence by Penn avenue to Thirty-first street; thence by Thirty-first street to the Allegheny river; thence by same to Twenty-eighth street, the point of beginning.



30th St

29th St

28th St

27th St

26th St

25th St

24th St

23rd St

22nd St

21st St

20th St

PARK St.

Liberty St.

St.

Ave. St.

St.

Liberty St.

Pennsylvania Rail Road Co.

Tynone St

Arch St

Jones St

Stockholm St

Arch St

Western Pennsylvania Hospital

Jones & S. Co.

Haran St

St.

Shedden St

St.

St.

St.

St.

St.

St.

St.

St.

THIRTEENTH WARD.

FIRST DISTRICT—Beginning at the corner of DeVilliers street and Centre avenue; thence by Centre avenue to Reed street; thence by Reed street to Soho street; thence by Soho street to Wyandott avenue; thence by Wyandott avenue to DeVilliers street; thence by DeVilliers street to place of beginning.

SECOND DISTRICT—Beginning at Wylie avenue and Kirkpatrick street; thence by Wylie avenue to Francis street; thence by Francis street to Arch street; thence by Arch street to Erin street; thence by Erin street to Webster avenue; thence by Webster avenue to Kirkpatrick street; thence by Kirkpatrick street to Wylie avenue, the point of beginning.

THIRD DISTRICT—Beginning at the corner of Centre avenue and Neville street; thence by Neville street to Sixteenth Ward line; thence by Sixteenth Ward line to Thirtieth street; thence by Thirtieth street to Mingo street; thence by Mingo street to Monroe street; thence by Monroe street to Jefferson street; thence by Jefferson street to Alpine street; thence by Alpine street to Bellefield avenue; thence by Bellefield avenue to Centre avenue; thence by Centre avenue to Neville street, at the point of beginning.

FOURTH DISTRICT—Beginning at Wyandott avenue and Soho street; thence by Soho street to Reed street; thence by Reed street to Jones street; thence by Jones street to Wylie avenue; thence by Wylie avenue to Francis street; thence by Francis street to Arch street; thence by Arch street to Thirtieth street; thence by Thirtieth street to Mingo street; thence by Mingo street to Monroe street; thence by Monroe street to Jefferson street; thence by Jefferson street to Alpine street; thence by Alpine street to Bellefield avenue; thence by Bellefield avenue to Centre avenue; thence by Centre avenue to Allequippa street; thence by Allequippa street to Wallace street; thence by Wallace street to Wyandott avenue; thence by Wyandott avenue to the place of beginning.

FIFTH DISTRICT—Beginning at Kirkpatrick street and Centre avenue; thence by Centre avenue to Jones street; thence by Jones street to Wylie avenue; thence by Wylie avenue to Kirkpatrick street; thence by Kirkpatrick street to Centre avenue, the place of beginning.

FOURTEENTH WARD.

FIRST DISTRICT—Beginning at the corner of Fifth avenue and Miltenberger street; thence by Miltenberger street to Bluff street; thence by Bluff street to Seneca street; thence by Seneca street to Fifth avenue; thence by Fifth avenue to place of beginning.

SECOND DISTRICT—Beginning at the corner of Fifth avenue and Wyandott avenue; thence by Ward line to Wallace street; thence by Wallace street to Allequippa street; thence by Allequippa street to Darragh street; thence by Darragh street to Fifth avenue; thence by Fifth avenue to Craft avenue; thence by Craft avenue to Niagara street; thence by Niagara street to the line of the Baltimore and Ohio railroad; thence by said railroad to Murphy street; thence by Murphy street to Fifth avenue; thence by Fifth avenue to place of beginning.

THIRD DISTRICT—Beginning at the corner of Boundary and Pierre streets; thence by Boundary street to Neville street; thence by Neville street to Centre avenue; thence by Centre avenue to Pierre street; thence by Pierre street to place of beginning.

FOURTH DISTRICT—Beginning at Fifth and Craft avenues; thence by Fifth avenue to Darragh street; thence by Darragh street to Allequippa street; thence by Allequippa street to Pierre street; thence by Pierre street to Boundary street; thence by Boundary street to a point opposite Semple street; thence by Semple street to Ward street; thence by Ward street to Zulema street; thence by Zulema street to Bates street; thence by Bates street to Wilmot street; thence by Wilmot street to Halket street; thence by Halket street to Cunliffie Run; thence by Cunliffie Run to line of Baltimore and Ohio railroad; thence by said railroad to said Niagara street; thence by Niagara street to Craft avenue; thence by Craft avenue to Fifth avenue, the place of beginning.

FIFTH DISTRICT—Beginning at Ward line on the Monongahela river; thence by Ward line to Bluff street; thence by Bluff street to Seneca street; thence by Seneca street to the line of the Baltimore and Ohio railroad; thence by said railroad to Brady street; thence by Brady street to Forbes street; thence by Forbes street to a point opposite the centre of the public school house at Soho; thence through said school house to Fifth avenue; thence by Fifth avenue to Murphy street; thence by Murphy street to the line of the Baltimore and Ohio railroad; thence by the line of said railroad to the line of the Pittsburgh Gas Works' property; thence by line of said Pittsburgh Gas Works' property to the Monongahela river; thence by same to place of beginning.

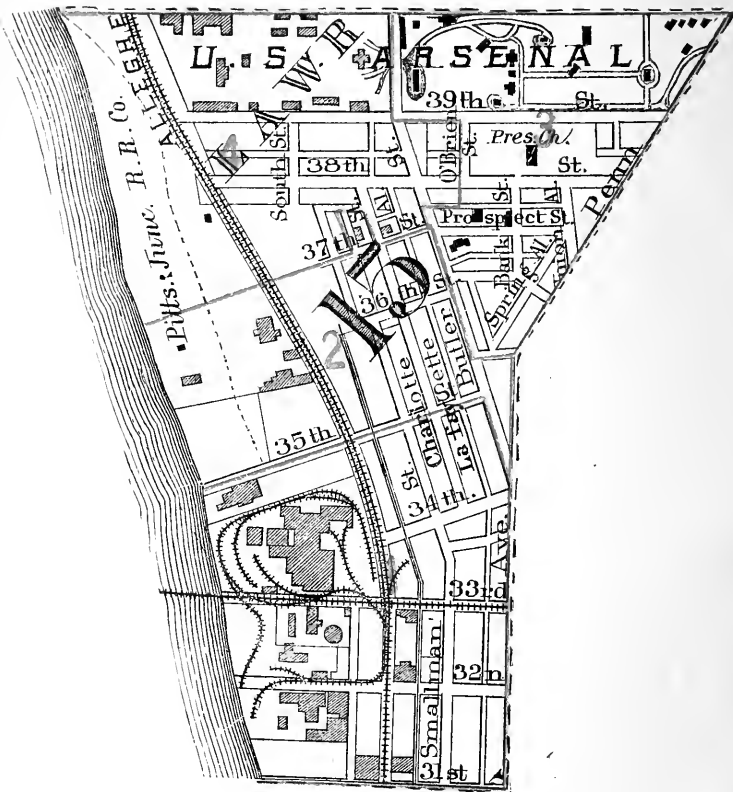
SIXTH DISTRICT—Beginning at Fifth avenue and Seneca street; thence by Fifth avenue to a point opposite the Central Hall of Soho school house; thence through the school house to Forbes street; thence by Forbes street to Brady street; thence by Brady street to line of the Baltimore and Ohio railroad; thence by said railroad to Seneca street; and thence by Seneca street to place of beginning.



FOURTEENTH WARD.

SEVENTH DISTRICT—Beginning on the Monongahela river at the line of the Pittsburgh Gas Works' property; thence by said line to the line of the Baltimore and Ohio railroad; thence by said railroad to Cunliffie's Run; thence by said Run to Halket street; thence by Halket street to Wilmot street; thence by Wilmot street to Bates street; thence by Bates street to Zulema street; thence by Zulema street to Ward street; thence by Ward street to Semple street; thence by Semple street to Boundary street; thence by Ward line to the Monongahela river; thence by same to place of beginning.





ERRATUM.

The lines of the Third District in this ward are shown correctly on this map; the description should read: "thence by Penn avenue to *Thirty-fifth* (formerly *Reed*) street.

FIFTEENTH WARD.

FIRST DISTRICT—Beginning at the Allegheny river and Thirty-first street; thence by Thirty-first street to Penn avenue; thence by Penn avenue to Butler street; thence by Butler street to Thirty-fifth street; thence by Thirty-fifth street to the Allegheny river; thence by same to place of beginning.

SECOND DISTRICT—Beginning at Thirty-fifth street and the Allegheny river; thence by Thirty-fifth street to Butler street; thence by Butler street to Penn avenue; thence by Penn avenue to Thirty-sixth street (formerly Sycamore street); thence by same to Butler street; thence by Butler street to Thirty-seventh street; thence by Thirty-seventh street to Charlotte street; thence by Charlotte street to alley bounding school house lot; thence by said alley to Mulberry alley; thence by Mulberry alley to Thirty-seventh street; thence by Thirty-seventh street to the Allegheny river; thence by same to place of beginning.

THIRD DISTRICT—Beginning at Butler and Fortieth streets; thence by Fortieth street to Penn avenue; thence by Penn avenue to Thirty-sixth (formerly Sycamore street); thence by same to Butler street; thence by Butler street to Lawrence alley; thence by Lawrence alley to a point on the dividing line between the properties of Dorthea Ashalter and William Baur; thence by same to Thirty-eighth street; thence by Thirty-eighth street to O'Brien street; thence by O'Brien street to Thirty-ninth street; thence by Thirty-ninth street to Butler street; and thence by Butler street to Fortieth street, the place of beginning.

FOURTH DISTRICT—Beginning at the Allegheny river and Thirty-seventh street; thence by Thirty-seventh street to Mulberry alley; thence by Mulberry alley to alley bounding school house lot; thence by said alley to Charlotte street; thence by Charlotte street to Thirty-seventh street; thence by Thirty-seventh street to Butler street; thence by Butler street to Lawrence alley; thence by Lawrence alley to a point on the dividing line between the properties of Dorthea Ashalter and William Baur; thence by said line to Thirty-eighth street; thence by Thirty-eighth street to O'Brien street; thence by O'Brien street to Thirty-ninth street; thence by Thirty-ninth street to Butler street; thence by Butler street to Fortieth street; thence by Fortieth street to the Allegheny river; thence by the Allegheny river to the place of beginning.

SIXTEENTH WARD.

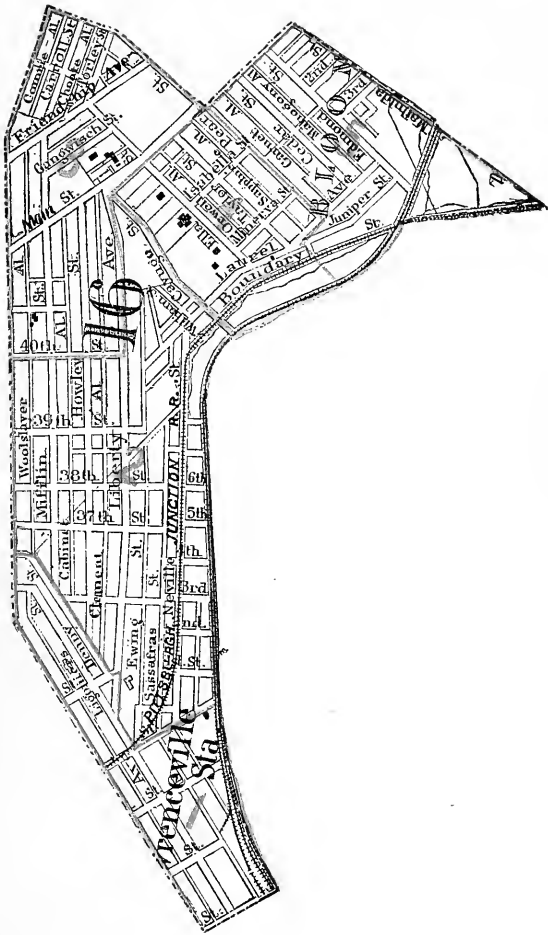
FIRST DISTRICT—Beginning at the corner of Penn avenue and Denny street; thence along Denny street to Liberty street; thence along Liberty avenue to Thirty-third street; thence along Thirty-third street to the Pennsylvania railroad; thence along said railroad to Thirty-first street; thence along Thirty-first street to Penn avenue; thence along Penn avenue to Denny street, at the place of beginning.

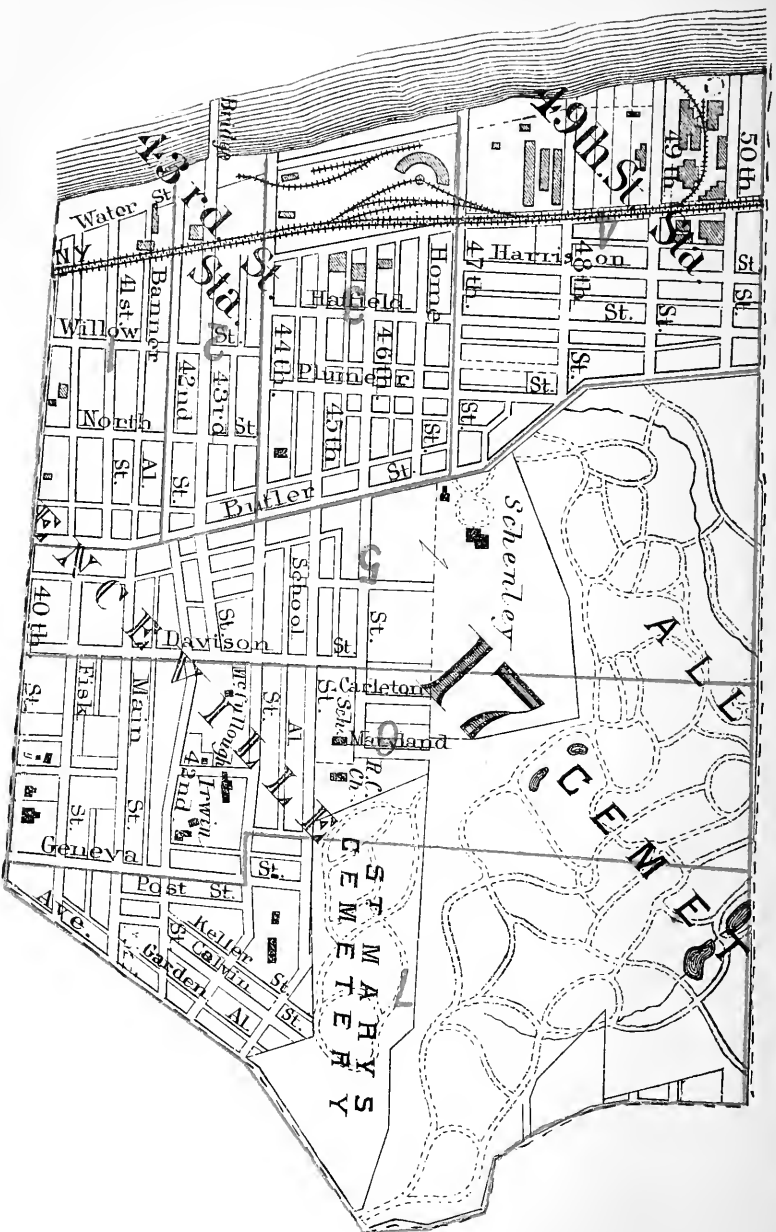
SECOND DISTRICT—Beginning at the intersection of Thirty-third street and the Pennsylvania railroad; thence along Thirty-third street to Liberty avenue; thence along Liberty avenue to Denny street; thence along Denny street to Penn avenue; thence along Penn avenue to Fortieth street; thence along Fortieth street to Liberty avenue; thence along Liberty avenue to Chestnut street; thence along Chestnut street to the Pennsylvania railroad; and thence along the same to Thirty-third street, at the place of beginning.

THIRD DISTRICT—Beginning at the corner of Penn avenue and Fortieth street; thence along Fortieth street to Liberty avenue; thence along Liberty avenue to Pearl street; thence along Pearl street to Penn avenue; and thence along Penn avenue to Fortieth street, at the place of beginning.

FOURTH DISTRICT—Beginning at the corner of Liberty avenue and Chestnut street; thence along Liberty avenue to Pearl street; thence along Pearl street to Laurel street; thence along Laurel street to Taylor street; thence along Taylor street and from Taylor street in a direct line to the Pennsylvania railroad; thence along said railroad to Chestnut street; and thence along Chestnut street to Liberty avenue, at the place of beginning.

FIFTH DISTRICT—Beginning at the corner of Liberty avenue and Pearl street; thence along Pearl street to Laurel street; thence along Laurel street to Taylor street; thence along Taylor street, and in a direct line therewith to the Pennsylvania railroad; thence along said railroad to the Twentieth Ward line; thence along said line to Penn avenue; and thence along said avenue to Pearl street, at the place of beginning.





15th St Bridge
3rd St

15th St
49th St

50th St

Water St

Willow St

North St

40th St

Geneva St

Garden St

Banner St

41st St

42nd St

43rd St

44th St

45th St

46th St

47th St

48th St

49th St

50th St

Home St

Harfield St

Harri St

St. St.

44th St

45th St

46th St

47th St

48th St

49th St

50th St

41st St

42nd St

43rd St

44th St

45th St

46th St

47th St

48th St

49th St

50th St

Home St

Harfield St

Harri St

St. St.

44th St

45th St

46th St

47th St

48th St

49th St

50th St

41st St

42nd St

43rd St

44th St

45th St

46th St

47th St

48th St

49th St

50th St

Home St

Harfield St

Harri St

St. St.

44th St

45th St

46th St

47th St

48th St

49th St

50th St

41st St

42nd St

43rd St

44th St

45th St

46th St

47th St

48th St

49th St

50th St

Home St

Harfield St

Harri St

St. St.

44th St

45th St

46th St

47th St

48th St

49th St

50th St

41st St

42nd St

43rd St

44th St

45th St

46th St

47th St

48th St

49th St

50th St

Home St

Harfield St

Harri St

St. St.

Butler St

School St

St. St.

St. St.

St. St.

St. St.

St. St.

St. St.

St. St.

St. St.

St. St.

Schenley

ALLE

C E M E T E R Y

ST. MARY'S
CEMETERY

St. Catherine
St. Sch
Maryland
R.C. Ch.

St. Anthony
St. Irwin
43rd St

Main St

Fisk St

Geneva St

Post St

Keller St

St. Calvary

Garden St

AL St

St. St.

St. St.

St. St.

St. St.

St. St.

SEVENTEENTH WARD.

FIRST DISTRICT—Beginning at the corner of Butler and Fortieth streets; thence by Butler to Forty-second street; thence by Forty-second street to the Allegheny river; thence by said river to Fortieth street; thence by Fortieth street to place of beginning.

SECOND DISTRICT—Beginning at the corner of Butler and Forty-second streets; thence along Butler to Forty-fourth street; thence along Forty-fourth street to Allegheny river; thence by said river to Forty-second street; thence by Forty-second street to Butler street, the place of beginning.

THIRD DISTRICT—Beginning at the corner of Butler and Forty-fourth streets; thence along Butler to Forty-seventh street; thence along Forty-seventh street to the Allegheny river; thence along said river to Forty-fourth street; thence along Forty-fourth street to Butler street, the place of beginning.

FOURTH DISTRICT—Beginning at the corner of Butler and Forty-seventh streets; thence along Butler street to the Eighteenth Ward line; thence by said line to the Allegheny river; thence by said river to Forty-seventh street; thence by Forty-seventh street to place of beginning.

FIFTH DISTRICT—Beginning at the corner of Butler and Fortieth streets; thence along Butler to the Eighteenth Ward line; thence along said line to Davidson street; thence along Davidson street to Fortieth street; thence along Fortieth street to place of beginning.

SIXTH DISTRICT—Beginning at the corner of Davidson and Fortieth streets; thence along Davidson street to Forty-seventh street; thence in a direct line to the Eighteenth Ward line; thence along said Ward line to a point opposite the centre line of Sherman street; thence along Sherman street to Forty-fourth street; thence along Forty-fourth street to Geneva street; thence along Geneva street to Fortieth street; thence along Fortieth street to place of beginning.

SEVENTH DISTRICT—Beginning at the corner of Geneva and Fortieth streets; thence along Geneva to Forty-fourth street; thence along Forty-fourth street to Sherman street; thence along Sherman street to Forty-fifth street; thence in a direct line to the Eighteenth Ward line; thence along said Ward line to the Morningside Road; thence along the Morningside Road to Penn avenue; thence along Penn avenue to Fortieth street; thence along Fortieth street to Geneva street, the place of beginning.

EIGHTEENTH WARD.

FIRST DISTRICT—Beginning at Fifty-first street and the Allegheny river; thence by Fifty-first street to Stanton avenue at the Ward line; thence by the Ward line through the Allegheny Cemetery to the Morningside Road; thence by the Morningside Road to line of Allegheny Cemetery; thence by said line to Stanton avenue; thence by Stanton avenue to McCandless avenue; thence by McCandless avenue to the Allegheny river; and thence by same to place of beginning.

SECOND DISTRICT—Beginning at the Allegheny river and Fifty-sixth street; thence by Fifty-sixth street to Butler street; thence by Butler street to Fifty-seventh street; thence by Fifty-seventh street to Keystone avenue; thence by Keystone avenue to Woodbine avenue; thence by Woodbine avenue to Stanton avenue; thence by Stanton avenue to Rebecca street; thence by Rebecca street to Ward line; thence by Ward line and Haight's Run to the Allegheny river; and thence by same to place of beginning.

THIRD DISTRICT—Beginning at McCandless avenue and the Allegheny river; thence by McCandless avenue to Stanton avenue; thence by Stanton avenue to Allegheny Cemetery line; thence by said line to Morningside Road; thence by said road to Rebecca street; thence by Rebecca street to Stanton avenue; thence by Stanton avenue to Woodbine avenue; thence by Woodbine avenue to Keystone avenue; thence by Keystone avenue to Fifty-seventh street; thence by Fifty-seventh street to Butler street; thence by Butler street to Fifty-sixth street; thence by Fifty-sixth street to the Allegheny river; and thence by same to the place of beginning.

NINETEENTH WARD.

FIRST DISTRICT—Beginning at the corner of Penn and Negley avenues; thence by Negley avenue to Hampton street; thence by Hampton street to Hiland avenue; thence by Hiland avenue to Penn avenue; thence by Penn avenue to place of beginning.

SECOND DISTRICT—Beginning at the corner of Penn and Hiland avenues; thence by Hiland avenue to Stewart street; thence by Stewart street to Collins avenue; thence by Collins avenue to Penn avenue; thence by Penn avenue to place of beginning.

THIRD DISTRICT—Beginning at the corner of Penn and Collins avenues; thence by Collins avenue to the centre of Stewart street; thence in a direct line with the centre line of Stewart street to Negley's Run; thence by Negley's Run to Penn avenue; thence by Penn avenue to place of beginning.

FOURTH DISTRICT—Beginning at Hiland avenue and Stewart street; thence by Stewart street in a direct line therefrom to Negley's Run; thence by Negley's Run to the Allegheny river; thence by said river to Haight's Run; thence by Haight's Run to a point opposite the centre line of Hampton street; thence in a direct line to and by Hampton street to Hiland avenue; thence by Hiland avenue to place of beginning.

FIFTH DISTRICT—Beginning at Penn and Negley avenues; thence by Negley avenue to Hampton street; thence by Hampton street in a direct line therewith to the Eighteenth Ward line; thence by the Eighteenth Ward line to the Morningside Road; thence by the Morningside Road to Penn avenue; thence by Penn avenue to Negley avenue, the place of beginning.

TWENTIETH WARD.

FIRST DISTRICT—Beginning at Penn avenue and the line of the Pennsylvania railroad; thence by Penn avenue to Conrad street; thence by Conrad street to Harriet street; thence by Harriet street to Rebecca street; thence by Rebecca street to Centre avenue; thence by Centre avenue to College avenue; thence by College avenue to line of the Pennsylvania railroad; thence by said railroad to place of beginning.

SECOND DISTRICT—Beginning at Hiland avenue and the line of the Pennsylvania railroad; thence by Hiland avenue to Fifth avenue; thence by Fifth avenue to a point opposite to Copeland street; thence in a direct line with the centre line of and by Copeland street to Ellsworth avenue; thence by Ellsworth avenue to Aiken avenue; thence by Aiken avenue to Centre avenue; thence by Centre avenue to College avenue; thence by College avenue to line of Pennsylvania railroad; thence by Hiland avenue to place of beginning.

THIRD DISTRICT—Beginning at the corner of Fifth and Penn avenues; thence by Penn avenue to line of Pennsylvania railroad; thence by line of Pennsylvania railroad to Hiland avenue; thence by Hiland avenue to Fifth avenue; thence by Fifth avenue to place of beginning.

FOURTH DISTRICT—Beginning on Fifth avenue at a point opposite Copeland street; thence in a direct line with the Centre line of and by Copeland street to Ellsworth avenue; thence by Ellsworth avenue to Aiken avenue; thence by Aiken avenue to Liberty avenue; thence by Liberty avenue to Baum street; thence by Baum street to the line of the Pennsylvania railroad; thence by said railroad to the Sixteenth Ward line; thence by said line to Neville street; thence by Neville street to Fifth avenue; and thence by Fifth avenue to place of beginning.

FIFTH DISTRICT—Beginning at Penn avenue and Conrad street; thence by Conrad street to Harriet street; thence by Harriet street to Rebecca street; thence by Rebecca street to Liberty avenue; thence by Liberty avenue to Baum street; thence by Baum street to line of Pennsylvania railroad; thence by said railroad to Sixteenth Ward line; thence by said line to Liberty avenue; thence by Liberty avenue to Pearl street; thence by Pearl street to Penn avenue; thence by Penn avenue to Conrad street, the place of beginning.



TWENTY-FIRST WARD.

FIRST DISTRICT—Beginning at Park and Mayflower streets; thence by Park street to Negley's Run; thence by Negley's Run to Fifth avenue; thence by Fifth avenue to Penn avenue; thence by Penn avenue to Putnam street; thence by line through the Stock Yards and by Putnam street through the Lincoln school house to Mayflower street; thence by Mayflower street to place of beginning.

SECOND DISTRICT—Beginning at the Allegheny river at the mouth of Negley's Run; thence by Negley's Run to the intersection of Fifth and Lincoln avenues; thence in a direct line to the mouth of Monticello street; thence by Monticello street to Lang avenue; thence by Lang avenue to Spencer avenue; thence by Spencer avenue to City line; thence by City line to the Allegheny river; and thence by said river to the place of beginning.

THIRD DISTRICT—Beginning at City line and Spencer avenue; thence by Spencer avenue to Lang avenue; thence by Lang avenue to Monticello street; thence by Monticello street in a direct line therefrom to the intersection of this and Lincoln avenue; thence by Fifth avenue to Grazier street; thence by Grazier street to Lang avenue; thence by Lang avenue to a point opposite the centre of the public school; thence through public school building and property of Mellon Brothers to Homewood avenue; thence by Homewood avenue to Tioga street; thence by Tioga street to City line; and thence by City line to place of beginning.

FOURTH DISTRICT—Beginning at Park avenue and Carver street; thence along Carver street to Larimer avenue; thence along Larimer avenue to Girard street; thence along Girard street to Scott street; thence by the curves of said Scott street eastwardly and then northwardly to Negley's Run; and thence by Negley's Run to Park avenue; thence by Park avenue to place of beginning.

FIFTH DISTRICT—Beginning at Ward line on Penn avenue; thence by Penn avenue to Putnam street; thence by Putnam street by a line through the Stock Yards and the Lincoln school building to Mayflower street; thence by Mayflower street to Park avenue; thence by Park avenue to Frankstown avenue; thence by Frankstown avenue to Ward line; thence by Ward line to place of beginning.

SIXTH DISTRICT—Beginning at Ward line and Frankstown avenue; thence by Frankstown avenue to Park avenue; thence by Park avenue to Carver street; thence by Carver street to Larimer avenue; thence by Larimer avenue to Girard street; thence along Girard street to Scott street; thence by the curves of said Scott street eastwardly and then northwardly to Negley's Run (Ward line); thence by Ward line to Frankstown avenue, the place of beginning.

SEVENTH DISTRICT—Beginning at Fifth and Penn avenues; thence by Fifth avenue to Grazier street; thence by Grazier street to Lang avenue; thence by Lang avenue to a point opposite the public school; thence through the public school building and property of Mellon Brothers to Homewood avenue; thence by Homewood avenue to Tioga street; thence by Tioga street to City line; thence by City line to Penn avenue; thence by Penn avenue to the place of beginning.

TWENTY-SECOND WARD.

FIRST DISTRICT—Beginning on Forbes street at line of property of E. W. H. Schenley estate; thence by Forbes street to City line; thence by City line to the line of the Baltimore and Ohio railroad; thence by said railroad to Twenty-third Ward line; thence along said Ward line to Four Mile Run; thence along Four Mile Run to line of property of Schenley estate; and thence by same to place of beginning.

SECOND DISTRICT—Beginning at the corner of Fifth avenue and Shady lane; thence along Fifth avenue to City line; thence along City line to Forbes street; thence along Forbes street to Shady lane; thence along Shady lane to Fifth avenue, the place of beginning.

THIRD DISTRICT—Beginning at the corner of Fifth avenue and Shady lane; thence along Shady lane to Forbes street; thence along Forbes street to private lane on Schenley property; thence by said lane to Neville street; thence by Neville street to Fifth avenue; thence by Fifth avenue to place of beginning.

FOURTH DISTRICT—Beginning at the corner of Neville street and Forward avenue; thence by Forward avenue to the line of property of Killian Soell; thence by said line and line of Schenley and Murdock to Forbes street, at a private lane on Schenley property; thence by line of said lane to Neville street; and thence by Neville street to place of beginning.



TWENTY-THIRD WARD.

FIRST DISTRICT—Beginning on the Monongahela river at the Fourteenth Ward line; thence along said river to Laughlin street; thence along Laughlin street to Second avenue; thence in a direct line with Laughlin street to the Squirrel Hill Road; thence by Squirrel Hill road to the Twenty-second Ward line; thence by Twenty-second Ward line to Fourteenth Ward line; and thence by the Fourteenth Ward line to the place of beginning.

SECOND DISTRICT—Beginning at the Monongahela river and Laughlin street; thence by Laughlin street and a direct line therewith to the Squirrel Hill Road; thence by Squirrel Hill Road to Hazelwood avenue; thence by Hazelwood avenue to Salina avenue; thence by Salina avenue to line between property of Tiernan and Brown estate; thence by said line to line between property of Walker and Brown estate; thence by said line to Johnston avenue; thence by Johnston avenue to Second avenue; thence by Second avenue to Melanchton street; thence by Melanchton street to Monongahela river; thence by Monongahela river to place of beginning.

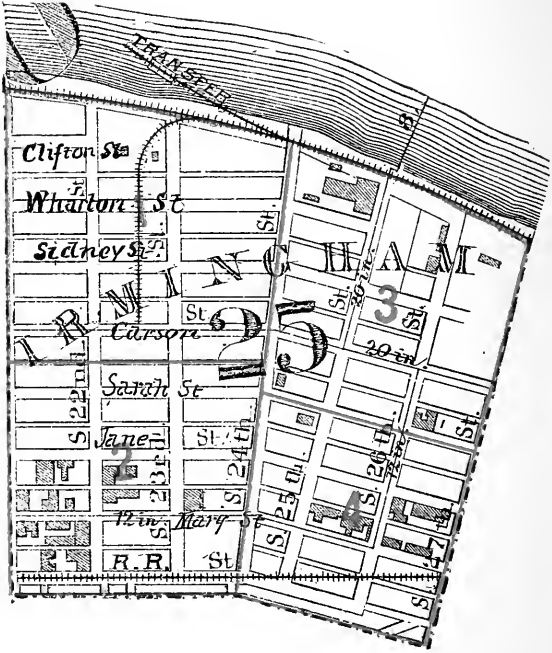
THIRD DISTRICT—Beginning at the Monongahela river and Melanchton street; thence by said street to Second avenue; thence by Second avenue to Johnston avenue; thence by Johnston avenue to line between Walker and Brown Estate; thence by said line to line between property of Tiernan and the Brown estate; thence by said line to Salina avenue; thence by Salina avenue to Monongahela river; thence by the said river to place of beginning.

TWENTY-FOURTH WARD.

FIRST DISTRICT—Beginning at the corner of Twenty-seventh and Sarah streets; thence by Sarah street to the private railroad of Jones & Laughlins; thence by said railroad to the Monongahela river; thence by said river to Twenty-seventh street; thence by Twenty-seventh street to place of beginning.

SECOND DISTRICT—Beginning at the corner of Twenty-seventh and Sarah streets; thence by Sarah street to the private railroad of Jones & Laughlins; thence by said railroad to Twenty-seventh Ward line; thence by said line to Twenty-seventh street; thence by Twenty-seventh street to the place of beginning.

THIRD DISTRICT—Beginning at Twenty-seventh Ward line and Jones & Laughlins' private railroad; thence by said line to the Monongahela river; thence along said river to Jones & Laughlins' railroad; thence by said railroad to the Twenty-seventh Ward line, at the place of beginning.



TWENTY-FIFTH WARD.

FIRST DISTRICT—Beginning at the corner of Twenty-first street and Carey alley; thence along Carey alley to Twenty-fourth street; thence along Twenty-fourth street to the Monongahela river; thence along the Monongahela river to Twenty-first street; thence along Twenty-first street to place of beginning.

SECOND DISTRICT—Beginning at the corner of Twenty-first street and Carey alley; thence along Carey alley to Twenty-fourth street; thence along Twenty-fourth street to the Twenty-seventh Ward line; thence along said Ward line to Twenty-first street; thence along Twenty-first street to place of beginning.

THIRD DISTRICT—Beginning at the corner of Twenty-fourth and Sarah streets; thence along Sarah street to Twenty-seventh street; thence along Twenty-seventh street to Monongahela river; thence along the Monongahela river to Twenty-fourth street; thence along the same to place of beginning.

FOURTH DISTRICT—Beginning at Twenty-fourth and Sarah streets; thence along Twenty-fourth street to the Twenty-seventh Ward line; thence along said line to Twenty-seventh street; thence along Twenty-seventh street to Sarah street; thence along Sarah street to the place of beginning.

TWENTY-SIXTH WARD.

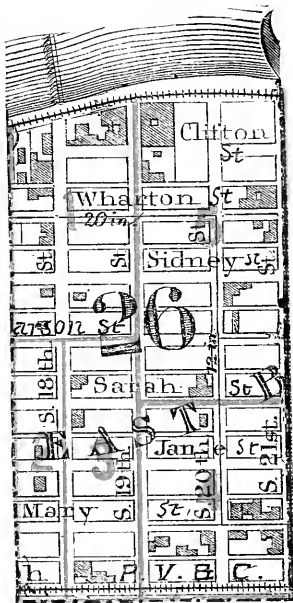
FIRST DISTRICT—Beginning at Seventeenth and Carson streets; thence along Carson street to Nineteenth street; thence along Nineteenth street to the Monongahela river; thence along said river to Seventeenth street; and thence along same to place of beginning.

SECOND DISTRICT—Beginning at the corner of Seventeenth and Carson streets; thence along Carson street to Eighteenth street; thence along Eighteenth street to the Twenty-seventh Ward line; thence along said Ward line to Seventeenth street; thence by same to place of beginning.

THIRD DISTRICT—Beginning at the corner of Eighteenth and Carson streets; thence along Carson street to Nineteenth street; thence along Nineteenth street to Twenty-seventh Ward line; thence along said Ward line to Eighteenth street; thence by same to place of beginning.

FOURTH DISTRICT—Beginning at the corner of Nineteenth and Sarah streets; thence along Sarah street to Twenty-first street; thence along Twenty-first street to the Twenty-seventh Ward line; thence along said Ward line to Nineteenth street; thence along Nineteenth street to place of beginning.

FIFTH DISTRICT—Beginning at the corner of Nineteenth and Sarah streets; thence along Sarah street to Twenty-first street; thence along Twenty-first street to the Monongahela river; thence along said river to Nineteenth street; thence along the same to place of beginning.



TWENTY-SEVENTH WARD.

FIRST DISTRICT—Beginning at the corner of Fifteenth and Josephine streets; thence along Josephine street to Manor street; thence along Manor street and the Thirty-first Ward line to Brownsville avenue; thence along Brownsville avenue to the Thirty-first Ward line; thence along said line to the Birmingham Road; thence along said road to Pius street; thence along Pius street to Fifteenth street; thence along Fifteenth street to place of beginning.

SECOND DISTRICT—Beginning at the corner of Fifteenth and Josephine streets; thence along Fifteenth street to Pius street; thence along Pius street to the Birmingham Road; thence along said road to the Thirty-first Ward line; thence along the Thirty-first Ward line to the Brownsville plank road; thence along the said plank road to Run; thence along said Run to Quarry street; thence along Quarry street to Keeling & Co.'s railroad; thence along said railroad to Twenty-sixth Ward line and Twenty-eighth Ward line to Josephine street; thence along Josephine street to place of beginning.

THIRD DISTRICT—Beginning at the corner of Brownsville plank road and Barkhammer street; thence along said plank road to Run; thence along said Run to Quarry street; thence along Quarry street to Keeling & Co.'s railroad; thence along said railroad to Twenty-sixth Ward line; thence along Twenty-sixth Ward line, Twenty-fifth Ward line and Twenty-fourth Ward line to Barkhammer street; thence along Barkhammer street to place of beginning.

TWENTY-EIGHTH WARD.

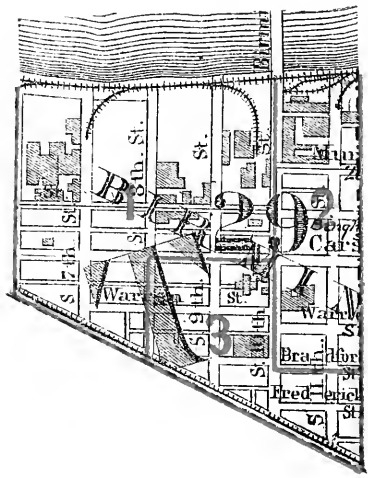
FIRST DISTRICT—Beginning at the corner of Twelfth and Carson streets; thence along Carson street to Fourteenth street; thence along Fourteenth street to Muriel street; thence along Muriel street to Ihmsen alley; thence along Ihmsen alley to Monongahela river; thence along said river to Twelfth street.

SECOND DISTRICT—Beginning at the corner of Twelfth and Carson streets; thence along Carson to Fourteenth street; thence along Fourteenth street to Breed street; thence along Breed street to Fifteenth street; thence along Fifteenth street to Manor street; thence along Manor street to Twelfth street; thence along Twelfth street to the corner of Twelfth and Carson streets, the place of beginning.

THIRD DISTRICT—Beginning at the corner of Fourteenth and Washington streets; thence along Washington street to Seventeenth street; thence along Seventeenth street to Manor street; thence along Manor street to Fifteenth street; thence along Fifteenth street to Breed street; thence along Breed street to Fourteenth street; thence along Fourteenth street to the corner of Fourteenth and Washington streets, to place of beginning.

FOURTH DISTRICT—Beginning at the corner of Fourteenth and Washington streets; thence along Washington street to Seventeenth street; thence along Seventeenth street to the Monongahela river; thence along said river to Ihmsen alley; thence along Ihmsen alley to Neville street; thence along Neville street to Fourteenth street; thence along Fourteenth street to the corner of Fourteenth and Washington streets, the place of beginning.





TWENTY-NINTH WARD.

FIRST DISTRICT—Beginning at the Monongahela river and Sixth street; thence by Sixth street to Manor street; thence by Manor street to Eighth street; thence by Eighth street to Carson street; thence by Carson street to Tenth street; thence by Tenth street to Monongahela river; thence by same to place of beginning.

SECOND DISTRICT—Beginning at Tenth street and Monongahela river; thence by Tenth street to Washington street; thence by Washington street to Twelfth street; thence by centre line of Twelfth street to Monongahela river; thence by Monongahela river to place of beginning.

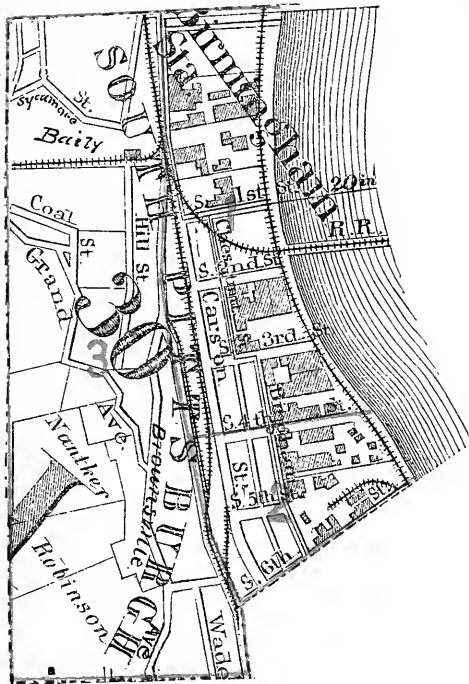
THIRD DISTRICT—Beginning at Manor and Eighth streets; thence by Eighth street to Carson street; thence by Carson street to Tenth street; thence by Tenth street to Washington street; thence by Washington street to Twelfth street; thence by Twelfth street to Manor street; thence by same to place of beginning.

THIRTIETH WARD.

FIRST DISTRICT—Beginning at the corner of Carson street and Thirty-third Ward line; thence along Carson street to Brownsville avenue; thence along Brownsville avenue to Manor street; thence along Manor street to Fourth street; thence along Fourth street to the Monongahela river; thence along said river to the Thirty-third Ward line; thence along said Ward line to the corner of Carson street and Thirty-third Ward line, the place of beginning.

SECOND DISTRICT—Beginning at the corner of Manor and Fourth streets; thence along Fourth street to the Monongahela river; thence along said river to Sixth street; thence along Sixth street to Manor street; thence along Manor street to the corner of Manor and Fourth streets, the place of beginning.

THIRD DISTRICT—Beginning at the corner of Carson street and Thirty-third Ward line; thence along Carson street to Brownsville avenue; thence along Brownsville avenue to Manor street; thence along Manor street to the Twenty-seventh Ward line; thence along said Ward line to the Thirty-first Ward line; thence along Thirty-first Ward line to the Thirty-third Ward line; thence along Thirty-third Ward line to the corner of Carson street and Thirty-third Ward line, the place of beginning.



THIRTY-FIRST WARD.

FIRST DISTRICT—Beginning at the corner of Brownsville avenue and Twenty-seventh Ward line; thence along Brownsville to Washington avenue; thence along Washington avenue to the Thirty-second Ward line; thence along said Ward line to the Thirtieth Ward line; thence along said Ward line to the corner of Brownsville avenue and Twenty-seventh Ward line, the place of beginning.

SECOND DISTRICT—Beginning at the corner of Brownsville avenue and Twenty-seventh Ward line; thence along Brownsville avenue to Washington avenue; thence along Washington avenue to Beltzhoover avenue; thence along Beltzhoover avenue to lower St. Clair township line; thence along said township line to the Twenty-seventh Ward line; thence along said Ward line to Brownsville avenue, the place of beginning.

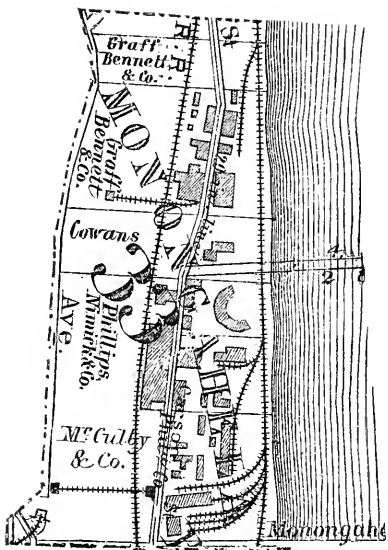
THIRTY-SECOND WARD.

FIRST DISTRICT—Beginning at the corner of Grand View avenue and Stanwix street; thence by Ward line to Bailey avenue; thence by Bailey avenue to Wyoming street; thence by Wyoming street to Greenbush street; thence by Greenbush street to Southern avenue; thence by Southern avenue to Natchez street; thence by Natchez street to Cuthbert street; thence by Cuthbert street to Virginia street; thence by Virginia street to Stanwix street; thence by Stanwix street to place of beginning.

SECOND DISTRICT—Beginning at Stanwix street and Grand View avenue; thence by Grand View avenue and Ward line to Woodville avenue; thence by Woodville avenue to Virginia street; thence by Virginia street to Stanwix street, the place of beginning.

THIRD DISTRICT—Beginning at the corner of Washington and Beltzhoover avenues; thence by Washington avenue to Boggs avenue; thence by Boggs avenue to Southern avenue; thence by Southern avenue to Cowan street; thence by Cowan street to Greenbush street; thence by Greenbush street to Wyoming street; thence by Wyoming street to Bailey avenue; thence by Bailey avenue to Beltzhoover avenue; thence by Beltzhoover avenue to place of beginning.

FOURTH DISTRICT—Beginning at the corner of Virginia avenue and Kearsarge street; thence by Woodville avenue to Saw Mill Run; thence by Saw Mill Run to Washington avenue; thence by Washington avenue to Southern avenue; thence by Southern avenue to Natchez street; thence by Natchez street to Cuthbert street; thence by Cuthbert street to Virginia street; thence by same to place of beginning.



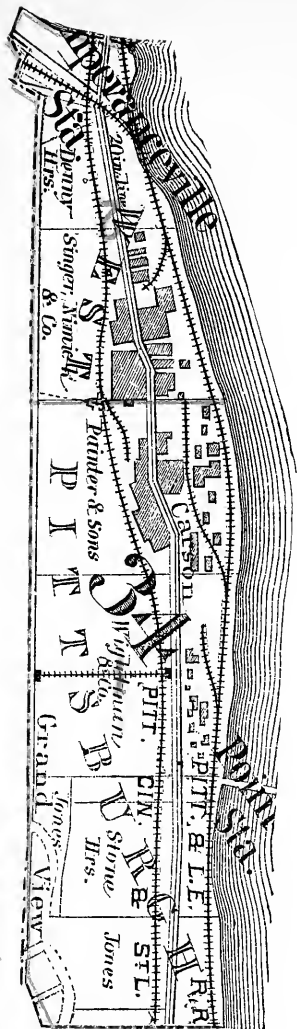
THIRTY-THIRD WARD.

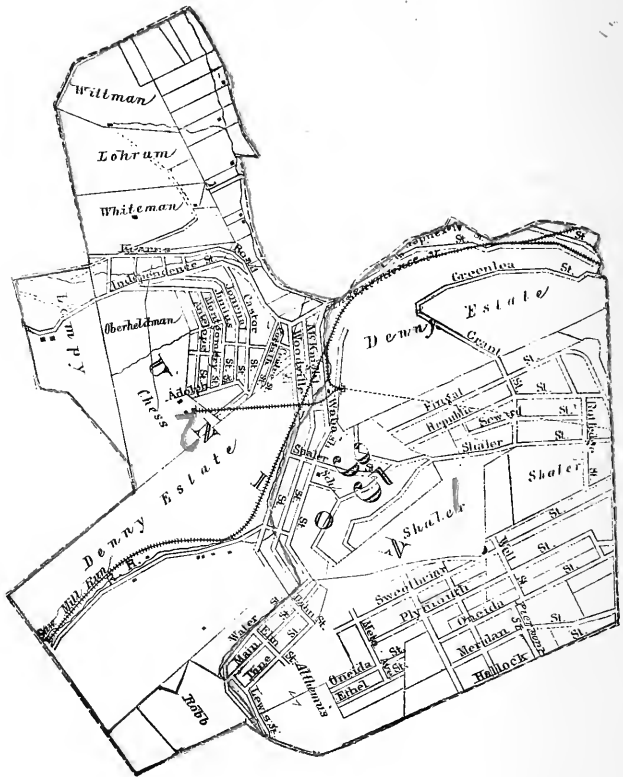
FIRST DISTRICT—Beginning at the corner of Monongahela river and Thirtieth Ward line; thence along said line to the Thirty-second Ward line; thence along Thirty-second Ward line to Grand View avenue; thence along Grand View avenue to the Thirty-fourth Ward line; thence along Thirty-fourth Ward line to the Monongahela river; thence along said river to the corner of Monongahela river and Thirtieth Ward line, the place of beginning.

THIRTY-FOURTH WARD.

FIRST DISTRICT—Beginning at a point on the Ohio river at the Thirty-third Ward line; thence along Thirty-third Ward line to Grand View avenue (Thirty-second Ward line); thence along Grand View avenue to a line between the property of J. Painter & Son and Singer, Nimick & Co.; thence along said line to the Ohio river; thence along same to place of beginning.

SECOND DISTRICT—Beginning at the line dividing the property of J. Painter & Son and Singer, Nimick & Co.; thence along said line to Grand View avenue (Thirty-fifth Ward line); thence along Thirty-fifth Ward line to the Thirty-sixth Ward line; thence along said Thirty-sixth Ward line to the Ohio river; thence along the Ohio river to said line dividing the property of J. Painter & Son and Singer, Nimick & Co., the place of beginning.





THIRTY-FIFTH WARD.

FIRST DISTRICT—Beginning at the corner of Grand View avenue and Thirty-second Ward line; thence along said Ward line to Saw Mill Run; thence along Saw Mill Run to the Thirty-fourth Ward line; thence along said Ward line to Grand View avenue; thence along Grand View avenue to the Thirty-second Ward line, the place of beginning.

SECOND DISTRICT—Beginning on Saw Mill Run at the Thirty-second Ward line; thence along said line to the City line; thence by City line to Saw Mill Run; thence by Saw Mill Run to the Thirty-second Ward line, the place of beginning.

THIRTY-SIXTH WARD.

FIRST DISTRICT—Beginning on Main street at Saw Mill Run ; thence along Saw Mill Run to the Thirty-fourth Ward line ; thence along said Ward line to the Ohio river ; thence along said river to City line ; thence along City line to Centre street ; thence along Centre street to Mill street ; thence along Mill street to Main street ; thence along same to place of beginning.

SECOND DISTRICT—Beginning at Main street and Saw Mill Run ; thence by Saw Mill Run to City line ; thence by City line to Main street ; thence by Main street to place of beginning.

THIRD DISTRICT—Beginning at the corner of Main and Mill streets ; thence by Main street to City line ; thence by City line to Centre street ; thence by Centre street to Mill street ; thence by Mill street to Main street, at the place of beginning.





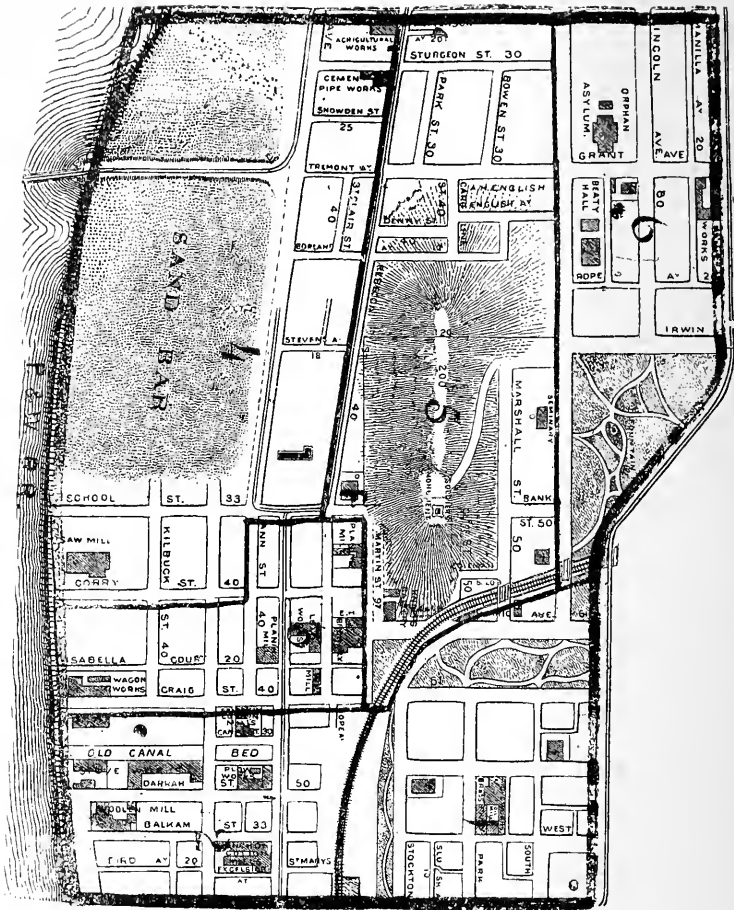
NEW ELECTION DISTRICTS

OF THE

CITY OF ALLEGHENY,

1886.





FIRST WARD.

FIRST DISTRICT—Beginning at Ohio and Federal streets; thence along Ohio street to centre of Pittsburgh, Ft. Wayne and Chicago railroad; thence along centre of said railroad to centre of Federal street; thence along Federal street to place of beginning.

SECOND DISTRICT—Beginning at Federal street and the south line of the Ward; thence along Federal street to centre of Pittsburgh, Ft. Wayne and Chicago railroad; thence along said railroad to the centre of Craig street; thence along Craig street to the south line of the Ward; thence along south line of the Ward to the place of beginning.

THIRD DISTRICT—Beginning at Corry and Ann streets; thence along Corry street to south line of the Ward; thence along south line of the Ward to centre of Craig street; thence along Craig street to the centre of Martin street; thence along Martin street extended, to a point opposite the centre of the public school house; thence south to take in north rooms of basement of School street; thence east to the centre of School street; thence along School street to the centre of Ann street; thence along Ann street to Corry street, the place of beginning.

FOURTH DISTRICT—Beginning at centre of Allegheny avenue and Rebecca street; thence along Rebecca street to a point opposite to the centre of public school building; thence fifty-eight feet, six inches to take in room in south-east corner of basement; thence east to centre of School street; thence along School street to centre of Ann street; thence along Ann street to centre of Corry street; thence along Corry street to south line of Ward to Allegheny avenue; thence along Allegheny avenue to place of beginning.

FIFTH DISTRICT—Beginning at centre of Craig street and Pittsburgh, Ft. Wayne and Chicago railroad; thence along said railroad to centre of Ridge avenue; thence along Ridge avenue to centre of Allegheny avenue; thence along Allegheny avenue to centre of Rebecca street; thence along Rebecca street to centre of public school building; thence north to Martin street, extended; thence along Martin street to said railroad, to place of beginning.

SIXTH DISTRICT—Beginning at centre of Allegheny and Ridge avenues; thence along Ridge avenue to Pittsburgh, Ft. Wayne and Chicago railroad; thence along the centre of said railroad to the centre of Western avenue; thence along Western avenue to the centre of Allegheny avenue; thence along Allegheny avenue to place of beginning.

SECOND WARD.

FIRST DISTRICT—Beginning at the centre of Federal and Ohio streets; thence along Federal street to centre of North avenue; thence along North avenue to the centre of Irwin avenue; thence along Irwin avenue to the centre of Western avenue; thence along Western avenue to the centre of Ohio street; thence along Ohio street to place of beginning.

SECOND DISTRICT—Beginning at centre of Irwin and Western avenues; thence along Irwin avenue to centre of North avenue; thence along North avenue to centre of Allegheny avenue; thence along Allegheny avenue to Western avenue; thence along Western avenue to place of beginning.


THIRD DISTRICT—Beginning at centre of Monterey street and North avenue; thence along Monterey street to centre of Davis alley; thence along Davis alley to centre of Irwin avenue; thence along Irwin avenue to the centre of Pennsylvania avenue; thence along Pennsylvania avenue to the centre of Allegheny avenue; thence along Allegheny avenue to centre of North avenue; thence along North avenue to the place of beginning.

FOURTH DISTRICT—Beginning at the centre of North avenue and Webster street; thence along Webster street to the centre of Davis alley; thence along Davis alley to the centre of Monterey street; thence along Monterey street to the centre of North avenue; thence along North avenue to the place of beginning.

FIFTH DISTRICT—Beginning at the centre of North avenue and Federal street; thence along Federal street to the centre of Sampson street; thence along Sampson street to the centre of Davis alley; thence along Davis alley to the centre of Webster street; thence along Webster street to the centre of North avenue; thence along North avenue to the place of beginning.

SIXTH DISTRICT—Beginning at the centre of Federal and Sampson streets; thence along Federal street to the centre of East Jefferson street; thence along East Jefferson street to the centre of Shields alley; thence along Shields alley to the centre of Jackson street; thence along Jackson street to the centre of Webster street; thence along Webster street to the centre of Davis alley; thence along Davis alley to the centre of Sampson street; thence along Sampson street to place of beginning.

SEVENTH DISTRICT—Beginning at the centre of Webster street and Davis alley; thence along Webster street to the centre of Jackson street; thence along Jackson street to the centre of Shields alley; thence along Shields alley to the centre of Perrysville road; thence along the Perrysville road to the centre of O'Hern street; thence along O'Hern street to the centre of Buena Vista street; thence along Buena Vista street to the centre of Davis alley; thence along Davis alley to the place of beginning.



bio
ong
the
of
ern

SECOND WARD.

EIGHTH DISTRICT—Beginning at the centre of Buena Vista street and Davis alley; thence along Buena Vista street to a point opposite the opening between school building and annex; thence through said opening to the centre of Washington avenue; thence along Washington avenue to the western line of the Ward; thence along western line of Ward to the centre of Pennsylvania avenue; thence along Pennsylvania avenue to the centre of Irwin avenue; thence along Irwin avenue to the centre of Davis alley; thence along Davis alley to place of beginning.

NINTH DISTRICT—Beginning at the centre of Irwin and Washington avenues; thence along Irwin avenue and extended line to north line of Ward; thence along north line of Ward to west line of Ward; thence along west line of Ward to the centre of Washington avenue; thence along Washington avenue to place of beginning.

TENTH DISTRICT—Beginning at the centre of Perrysville avenue and O'Hern street; thence along Perrysville avenue to the centre of Wilson avenue; thence along Wilson avenue to north line of Ward; thence along north line of Ward to Irwin avenue extended line; thence along Irwin avenue to the centre of opening between school building and annex; thence through said opening to the centre of Buena Vista street; thence along Buena Vista street to centre of O'Hern street; thence along O'Hern street to place of beginning.

ELEVENTH DISTRICT—Beginning at east line of Ward and centre of East Jefferson street; thence along east line of Ward to north line of Ward; thence along north line of Ward to the centre of Wilson avenue; thence along Wilson avenue to the centre of Perrysville avenue; thence along Perrysville avenue to Shields alley line extended; thence along Shields alley to the centre of East Jefferson street; thence along East Jefferson street to place of beginning.

ey
re
sta
nce

FIRST WARD.

FIRST DISTRICT—Beginning at Ohio and Federal streets; thence along Ohio street to centre of Pittsburgh, Ft. Wayne and Chicago railroad; thence along centre of said railroad to centre of Federal street; thence along Federal street to place of beginning.

SECOND DISTRICT—Beginning at Federal street and the south line of the Ward; thence along Federal street to centre of Pittsburgh, Ft. Wayne and Chicago railroad; thence along said railroad to the centre of Craig street; thence along Craig street to the south line of the Ward; thence along south line of the Ward to the place of beginning.

THIRD DISTRICT—Beginning at Corry and Ann streets; thence along Corry street to south line of the Ward; thence along south line of the Ward to centre of Craig street; thence along Craig street to the centre of Martin street; thence along Martin street extended, to a point opposite the centre of the public school house; thence south to take in north rooms of basement of School street; thence east to the centre of School street; thence along School street to the centre of Ann street; thence along Ann street to Corry street, the place of beginning.

FOURTH DISTRICT—Beginning at centre of Allegheny avenue and Rebecca street; thence along Rebecca street to a point opposite to the centre of public school building; thence fifty-eight feet, six inches to take in room in south-east corner of basement; thence east to centre of School street; thence along School street to centre of Ann street; thence along Ann street to centre of Corry street; thence along Corry street to south line of Ward to Allegheny avenue; thence along Allegheny avenue to place of beginning.

FIFTH DISTRICT—Beginning at centre of Craig street and Pittsburgh, Ft. Wayne and Chicago railroad; thence along said railroad to centre of Ridge avenue; thence along Ridge avenue to centre of Allegheny avenue; thence along Allegheny avenue to centre of Rebecca street; thence along Rebecca street to centre of public school building; thence north to Martin street, extended; thence along Martin street to said railroad, to place of beginning.

SIXTH DISTRICT—Beginning at centre of Allegheny and Ridge avenues; thence along Ridge avenue to Pittsburgh, Ft. Wayne and Chicago railroad; thence along the centre of said railroad to the centre of Western avenue; thence along Western avenue to the centre of Allegheny avenue; thence along Allegheny avenue to place of beginning.

SECOND WARD.

FIRST DISTRICT—Beginning at the centre of Federal and Ohio streets; thence along Federal street to centre of North avenue; thence along North avenue to the centre of Irwin avenue; thence along Irwin avenue to the centre of Western avenue; thence along Western avenue to the centre of Ohio street; thence along Ohio street to place of beginning.

SECOND DISTRICT—Beginning at centre of Irwin and Western avenues; thence along Irwin avenue to centre of North avenue; thence along North avenue to centre of Allegheny avenue; thence along Allegheny avenue to Western avenue; thence along Western avenue to place of beginning.


THIRD DISTRICT—Beginning at centre of Monterey street and North avenue; thence along Monterey street to centre of Davis alley; thence along Davis alley to centre of Irwin avenue; thence along Irwin avenue to the centre of Pennsylvania avenue; thence along Pennsylvania avenue to the centre of Allegheny avenue; thence along Allegheny avenue to centre of North avenue; thence along North avenue to the place of beginning.

FOURTH DISTRICT—Beginning at the centre of North avenue and Webster street; thence along Webster street to the centre of Davis alley; thence along Davis alley to the centre of Monterey street; thence along Monterey street to the centre of North avenue; thence along North avenue to the place of beginning.

FIFTH DISTRICT—Beginning at the centre of North avenue and Federal street; thence along Federal street to the centre of Sampson street; thence along Sampson street to the centre of Davis alley; thence along Davis alley to the centre of Webster street; thence along Webster street to the centre of North avenue; thence along North avenue to the place of beginning.

SIXTH DISTRICT—Beginning at the centre of Federal and Sampson streets; thence along Federal street to the centre of East Jefferson street; thence along East Jefferson street to the centre of Shields alley; thence along Shields alley to the centre of Jackson street; thence along Jackson street to the centre of Webster street; thence along Webster street to the centre of Davis alley; thence along Davis alley to the centre of Sampson street; thence along Sampson street to place of beginning.

SEVENTH DISTRICT—Beginning at the centre of Webster street and Davis alley; thence along Webster street to the centre of Jackson street; thence along Jackson street to the centre of Shields alley; thence along Shields alley to the centre of Perrysville road; thence along the Perrysville road to the centre of O'Hern street; thence along O'Hern street to the centre of Buena Vista street; thence along Buena Vista street to the centre of Davis alley; thence along Davis alley to the place of beginning.



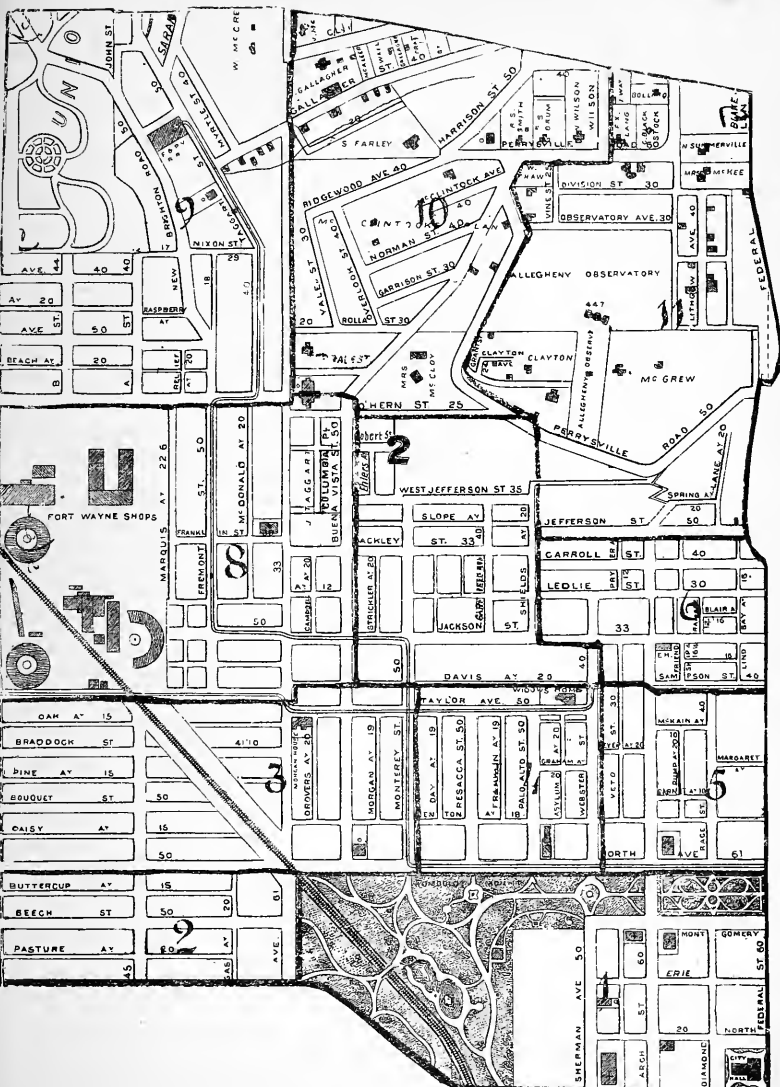
SECOND WARD.

EIGHTH DISTRICT—Beginning at the centre of Buena Vista street and Davis alley; thence along Buena Vista street to a point opposite the opening between school building and annex; thence through said opening to the centre of Washington avenue; thence along Washington avenue to the western line of the Ward; thence along western line of Ward to the centre of Pennsylvania avenue; thence along Pennsylvania avenue to the centre of Irwin avenue; thence along Irwin avenue to the centre of Davis alley; thence along Davis alley to place of beginning.

NINTH DISTRICT—Beginning at the centre of Irwin and Washington avenues; thence along Irwin avenue and extended line to north line of Ward; thence along north line of Ward to west line of Ward; thence along west line of Ward to the centre of Washington avenue; thence along Washington avenue to place of beginning.

TENTH DISTRICT—Beginning at the centre of Perrysville avenue and O'Hern street; thence along Perrysville avenue to the centre of Wilson avenue; thence along Wilson avenue to north line of Ward; thence along north line of Ward to Irwin avenue extended line; thence along Irwin avenue to the centre of opening between school building and annex; thence through said opening to the centre of Buena Vista street; thence along Buena Vista street to centre of O'Hern street; thence along O'Hern street to place of beginning.

ELEVENTH DISTRICT—Beginning at east line of Ward and centre of East Jefferson street; thence along east line of Ward to north line of Ward; thence along north line of Ward to the centre of Wilson avenue; thence along Wilson avenue to the centre of Perrysville avenue; thence along Perrysville avenue to Shields alley line extended; thence along Shields alley to the centre of East Jefferson street; thence along East Jefferson street to place of beginning.



JOHN ST
SIRAS
W. MCCRE
17 BRYANT NORTH
NIXON ST
NEW ST
RASPBERY AT
BEACH AT
AVE 20
AVE ST
50 ST
BELLEVUE AT
70

GALLAGHER
HARRISON ST 50
RIDGEWOOD AVE 40
MCCLINTOCK AVE
NORMAN ST 40
GARRISON ST 30
VALLEY ST 30
ROBERTSON ST 40
DIVISION ST 30
OBSERVATORY AVE 30
ALLEGHENY OBSERVATORY
CLAYTON
CLAYTON
LUTHERW
MCGREW
PERRYVILLE ROAD 50
SPRING AT
BLAKE AT 20

FORT WAYNE SHOPS
MARQUIS AT 226
FRANK ST 50
MCDONALD AT 20
J. LAGGAR
BUENA VISTA ST 50
STRICKLER AT 20
SLOPE AT 20
ACKLEY ST 33
JACKSON ST
DAVIS AT 20 40
TAYLOR AVE 50

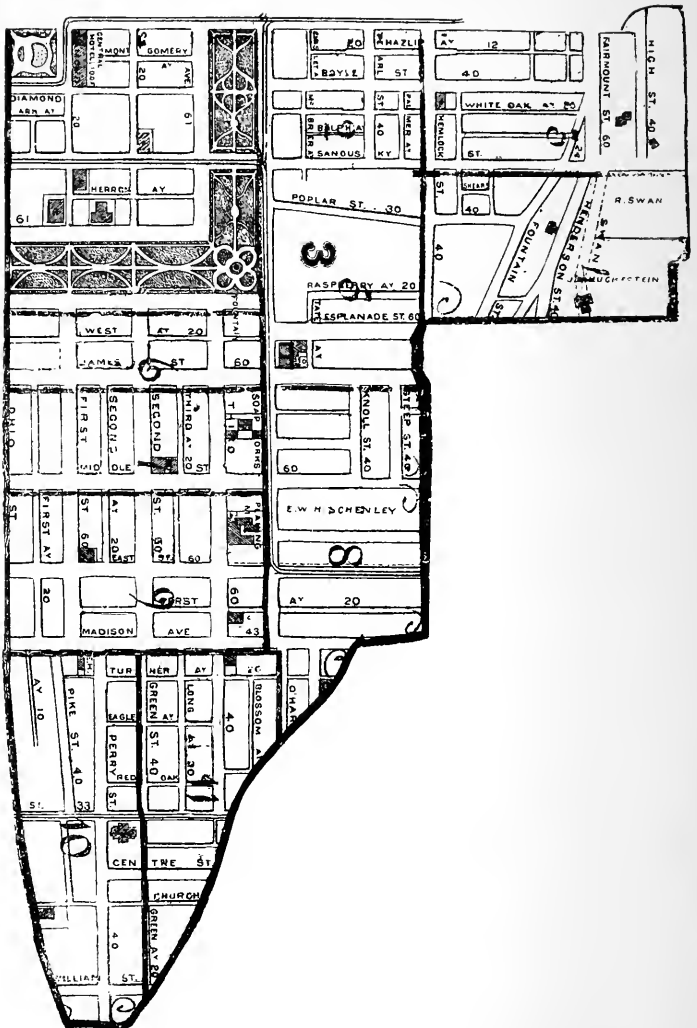
WEST JEFFERSON ST 35
JEFFERSON ST
CARROLL ST
LEDLIE ST
BLAIR ST
JEFFERSON ST
MCKAIN AT
MARGARET

OAK AT 15
BRADDOCK ST
DINE AT 15
BOUQUET ST 50
CAISY AT 15
BUTTERCUP AT 15
BEECH ST 50
PASTURE AT 50

DEWEES AT 20
MORGAN AT 19
MONTEREY ST
FRANKLIN AT 19
PALOMAR ST 30
ASSAULT AT 20
WEBSTER
NORTH
SHERMAN AVE 50
ARCH ST 60
DIAMOND
GOMERY
ERIE
NORTH FEDERAL ST 60

45
GAS AT
AVE

45
SHERMAN AVE 50
ARCH ST 60
DIAMOND
GOMERY
ERIE
NORTH FEDERAL ST 60




THIRD WARD.

NINTH DISTRICT—Beginning at centre of Ohio and Middle streets; thence along Ohio street to centre of Madison avenue; thence along Madison avenue to centre of North avenue; thence along North avenue to centre of Middle street; thence along Middle street to place of beginning.

TENTH DISTRICT—Beginning at centre of Madison avenue and Ohio street; thence along Ohio street to east line of Ward; thence along east line of Ward to centre of Green alley; thence along Green alley to the centre of Green street; thence along Green street to centre of Madison avenue; thence along Madison avenue to place of beginning.

ELEVENTH DISTRICT—Beginning at the centre of Madison avenue and Green street; thence along Green street to centre of Green alley; thence along Green alley to east line of Ward; thence along east line of Ward to O'Hara street; thence along O'Hara street to centre of Madison avenue; thence along Madison avenue to place of beginning.



THIRD WARD.

FIRST DISTRICT—Beginning at the centre of Federal and Ohio streets; thence along Ohio street to centre of Cedar avenue; thence along Cedar avenue to centre of North avenue; thence along North avenue to centre of Federal street; thence along Federal street to the place of beginning.

SECOND DISTRICT—Beginning at centre of North avenue and Federal street; thence along North avenue to the centre of Sandusky street; thence along Sandusky street to centre of Hemlock street; thence along Hemlock street to centre of Federal street; thence along Federal street to place of beginning.

THIRD DISTRICT—Beginning at the centre of Federal and Hemlock streets; thence along Hemlock street to centre of Sandusky street; thence along Sandusky street to north line of Ward, to centre of Federal street, to place of beginning.

FOURTH DISTRICT—Beginning at centre of Hemlock and Sandusky streets; thence along Hemlock street to east line of Ward; thence along east line of Ward to the north line of Ward, to centre of Sandusky street; thence along Sandusky street to place of beginning.

FIFTH DISTRICT—Beginning at centre of North avenue and Sandusky street; thence along North avenue to centre of Esplanade street; thence along Esplanade street to centre of school building; thence by line east through centre of school building to James street; thence along James street to centre of Hemlock street; thence along Hemlock street to centre of Sandusky street, to place of beginning.

SIXTH DISTRICT—Beginning at centre of Ohio street and Cedar avenue; thence along Ohio street to centre of James street; thence along James street to centre of North avenue; thence along North avenue to large door of school; thence north to centre of school building; thence by a line westwardly through school building to centre of Esplanade street; thence along Esplanade street to centre of North avenue; thence along North avenue to Cedar avenue; thence along Cedar to place of beginning.

SEVENTH DISTRICT—Beginning at centre of Ohio and James streets; thence along Ohio to centre of Middle street; thence along Middle street to centre of North avenue; thence along North avenue to centre of James street; thence along James street to place of beginning.

EIGHTH DISTRICT—Beginning at the centre of North avenue and James street; thence along North avenue to large door of school building; thence north to centre of school building; thence east to centre of James street; thence along James street to north line of Ward, to east line of Ward; thence along east line of Ward to centre of O'Hara street; thence along O'Hara street to centre of North avenue; thence along North avenue to place of beginning.

FOURTH WARD.

FIRST DISTRICT—Beginning at the centre of Sandusky street and the Allegheny river; thence along Sandusky street to centre of Church avenue; thence along Church avenue to centre of Federal street; thence along Federal street to Allegheny river; thence along Allegheny river to place of beginning.

SECOND DISTRICT—Beginning at the centre of Anderson street and Allegheny river; thence along Anderson street to centre of Church avenue; thence along Church avenue to centre of Sandusky street; thence along Sandusky street to Allegheny river; thence along the Allegheny river to place of beginning.

THIRD DISTRICT—Beginning at centre of Federal and Ohio streets; thence along Federal street to centre of Church avenue; thence along Church avenue to centre of Cedar avenue; thence along Cedar avenue to centre of Ohio street; thence along Ohio street to place of beginning.

FOURTH DISTRICT—Beginning at centre of Grantham street and the Allegheny river; thence along Grantham street to centre of Church avenue; thence along Church avenue to Anderson street; thence along Anderson street to the Allegheny river; thence along Allegheny river to place of beginning.

FIFTH DISTRICT—Beginning at centre of Madison avenue and the Allegheny river; thence along Madison avenue to centre of Church avenue; thence along Church avenue to centre of Grantham street; thence along Grantham street to Allegheny river; thence along Allegheny river to place of beginning.

SIXTH DISTRICT—Beginning at centre of Church and Cedar avenues; thence along Church avenue to centre of Madison avenue; thence along Madison avenue to centre of Avery street; thence along Avery street to a point opposite to centre of school building; thence south through the centre of the school house to centre of Liberty street; thence along Liberty street to centre of Cedar avenue; thence along Cedar avenue to place of beginning.

SEVENTH DISTRICT—Beginning at centre of Ohio street and Cedar avenue; thence along Ohio street to centre of Madison avenue; thence along Madison avenue to centre of Avery street; thence along Avery street to a point opposite to centre of school building; thence south through school house to centre of Liberty street; thence along Liberty street to Cedar avenue; thence along Cedar avenue to place of beginning.

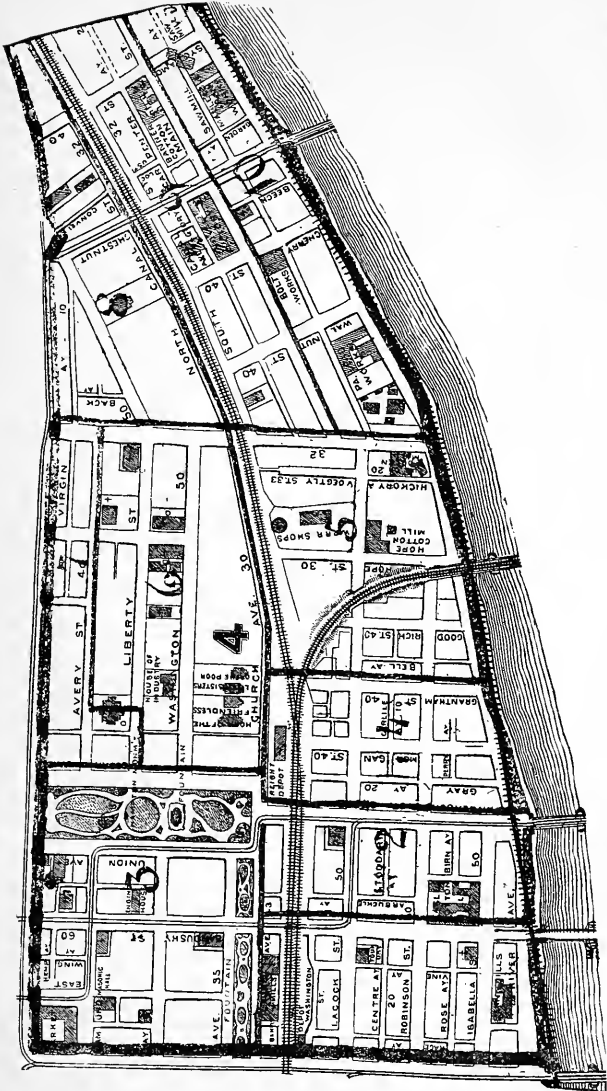
EIGHTH DISTRICT—Beginning at centre of North Canal street and Madison avenue; thence along North Canal street to east line of Ward; thence along east line of Ward to the centre of Ohio street; thence along Ohio street to centre of Madison avenue, to place of beginning.

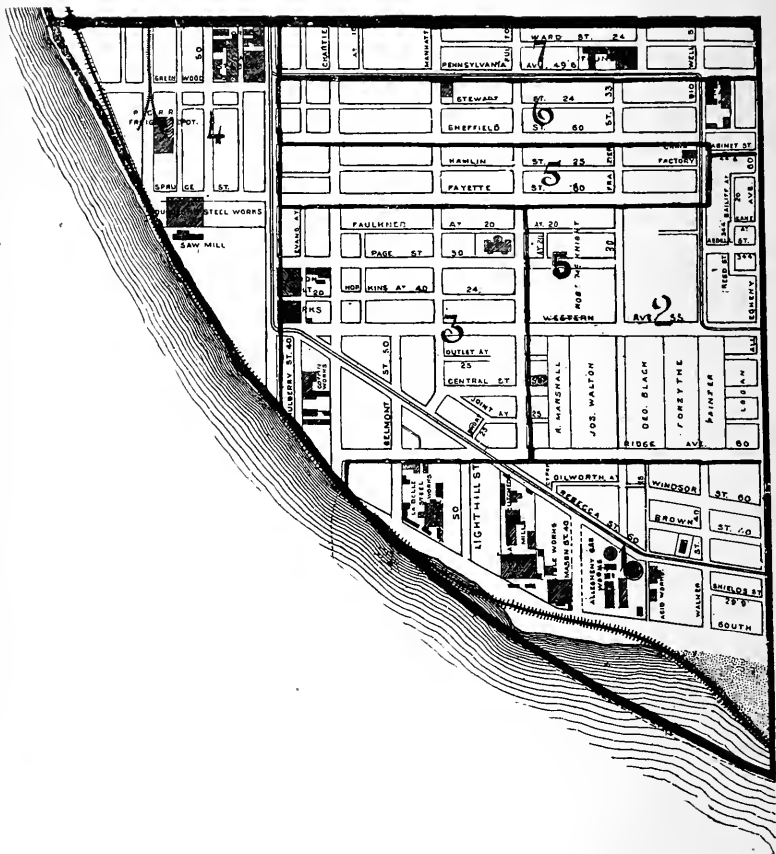


FOURTH WARD.

NINTH DISTRICT—Beginning at centre of Main street and Madison avenue; thence along Main street to east line of Ward; thence along east line of Ward to the centre of North Canal street, thence along North Canal street to centre of Madison avenue; thence along Madison avenue to place of beginning.

TENTH DISTRICT—Beginning at east line of Ward and the Allegheny river; thence along east line of Ward to centre of Main street; thence along Main street to the centre of Madison avenue; thence along Madison avenue to the Allegheny river; thence along Allegheny river to place of beginning.





FIFTH WARD.

FIRST DISTRICT—Beginning at centre of Allegheny avenue and south line of Ward; thence along Allegheny avenue to centre of Ridge avenue; thence along Ridge avenue to the centre of Chartiers street; thence along Chartiers street to south line of Ward; thence along south line of Ward to place of beginning.

SECOND DISTRICT—Beginning at the centre of Allegheny and Ridge avenues; thence along Allegheny avenue to centre of Cabinet street; thence along Cabinet street to the centre of Bidwell street; thence along Bidwell to centre of Fayette street; thence along Fayette street to centre of Fulton street; thence along Fulton street to centre of Ridge avenue; thence along Ridge avenue to place of beginning.

THIRD DISTRICT—Beginning at centre of Fulton street and Ridge avenue; thence along Fulton street to the centre of Fayette street; thence along Fayette street to the centre of Beaver avenue; thence along Beaver avenue to the Ohio river; thence along the Ohio river to Chartiers street; thence along Chartiers street to centre of Ridge avenue; thence along Ridge avenue to place of beginning.

FOURTH DISTRICT—Beginning at centre of Beaver avenue and the Ohio river; thence along Beaver avenue to centre of Locust street; thence along Locust street to the Ohio river; thence along Ohio river to place of beginning.

FIFTH DISTRICT—Beginning at the centre of Cabinet and Bidwell streets; thence along Bidwell street to centre of Sheffield street; thence along Sheffield street to centre of Beaver avenue; thence along Beaver avenue to centre of Fayette street; thence along Fayette street to centre of Bidwell street; thence along Bidwell street to place of beginning.

SIXTH DISTRICT—Beginning at centre of Allegheny avenue and Cabinet street; thence along Allegheny avenue to centre of Pennsylvania avenue; thence along Pennsylvania avenue to centre of Beaver avenue; thence along Beaver avenue to centre of Sheffield street; thence along Sheffield street to centre of Bidwell street; thence along Bidwell street to centre of Cabinet street; thence along Cabinet street to place of beginning.

SEVENTH DISTRICT—Beginning at the centre of Allegheny and Pennsylvania avenues; thence along Allegheny avenue to centre of Locust street; thence along Locust street to centre of Beaver avenue; thence along Beaver avenue to centre of Pennsylvania avenue; thence along Pennsylvania avenue to place of beginning.

SIXTH WARD.

FIRST DISTRICT—Beginning at the centre of Allegheny avenue and Locust street; thence along Allegheny avenue and east line of Ward to a point opposite to Lake street; thence along Lake street to centre of Fulton street; thence along Fulton street to centre of Locust street; thence along Locust street to place of beginning.

SECOND DISTRICT—Beginning at centre of Locust and Fulton streets; thence along Fulton street to centre of Lake street; thence along Lake street to centre of Chartiers street; thence along Chartiers to centre of Locust street; thence along Locust to place of beginning.

THIRD DISTRICT—Beginning at centre of Chartiers and Locust streets; thence along Chartiers to centre of Juniata street; thence along Juniata to the Ohio river; thence along the Ohio river to centre of Locust street; thence along Locust street to place of beginning.

FOURTH DISTRICT—Beginning at east line of Ward and a point opposite the centre of Lake street; thence along east line of Ward to centre of Nixon street; thence along Nixon to centre of Fulton street; thence along Fulton to centre of Lake street; thence along Lake street to place of beginning.

FIFTH DISTRICT—Beginning at centre of Fulton and Lake streets; thence along Fulton to centre of Nixon street; thence along Nixon to centre of Chartiers street; thence along Chartiers to centre of Lake street; thence along Lake street to place of beginning.

SIXTH DISTRICT—Beginning at centre of Chartiers and Juniata streets; thence along Chartiers to centre of Nixon street; thence along Nixon to centre of Beaver avenue; thence along Beaver avenue to centre of Bayard street; thence along Bayard to Ohio river; thence along Ohio river to Juniata street; thence along Juniata street to place of beginning.

SEVENTH DISTRICT—Beginning at the centre of Nixon street and east line of Ward; thence along east line of Ward to north line of Ward; thence along north line of Ward to Ft. Wayne road; thence along said railroad to centre of Nixon street; thence along Nixon street to place of beginning.

EIGHTH DISTRICT—Beginning at Ft. Wayne road and Nixon street; thence along said railroad to north line of Ward; thence along north line of Ward to the Ohio river; thence along Ohio river to centre of Bayard street, to centre of Beaver avenue; thence along Beaver avenue to centre of Nixon street; thence along Nixon street to place of beginning.

SEVENTH WARD.

FIRST DISTRICT—Beginning at the centre of High street and north line of Ward; thence along High street to centre of Long Lane; thence along Long Lane to centre of Spring Garden avenue; thence along Spring Garden avenue to centre of Point street; thence along Point street to west line of Thirteenth Ward; thence along said line to south line of Seventh Ward; thence along the south line to west line of Ward; thence along the west line to north line of Ward; thence along the north line of Ward to place of beginning.

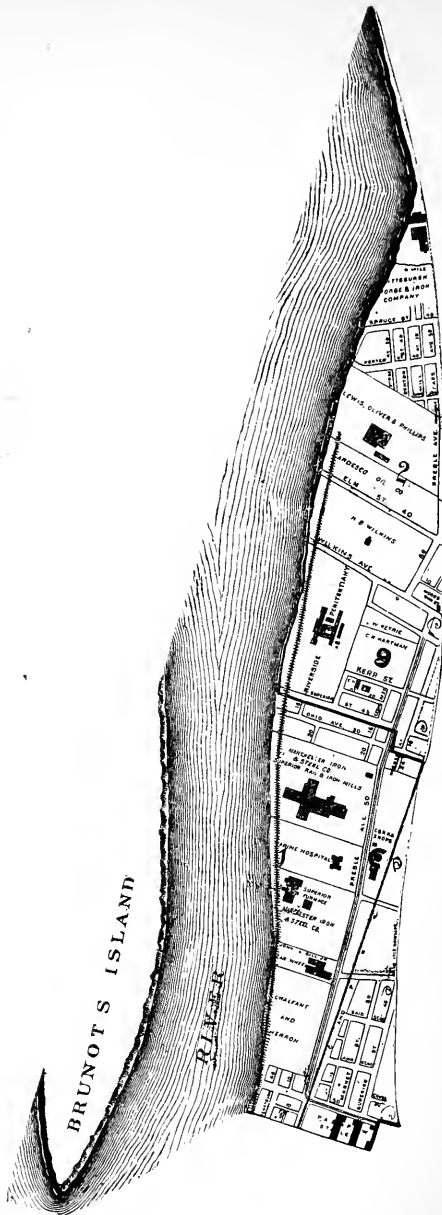
SECOND DISTRICT—Beginning at centre of Humboldt and north line of Ward; thence along Humboldt street to south line of Ward; thence along south line to centre of Point street; thence along Point street to centre of Spring Garden avenue; thence along Spring Garden avenue to centre of High street; thence along High street to west line of Ward; thence along west line of Ward to north line of Ward; thence along north line of Ward to place of beginning.

THIRD DISTRICT—Beginning at centre of Humboldt street and north line of Ward; thence along Humboldt street to south line of Ward; thence along south line of Ward to east line of Ward; thence along east line of Ward to north line of Ward; thence along north line of Ward to place of beginning.

EIGHTH WARD.

FIRST DISTRICT—Beginning at north line of Ward at a point opposite the centre of public school building; thence on a direct line south through the school house to the Allegheny river; thence along Allegheny river to west line of Ward; thence along west line of Ward to north line of Ward, to place of beginning.

SECOND DISTRICT—Beginning at north line of Ward at a point opposite centre of public school building; thence in a direct line south through the school house to the Allegheny river; thence along the Allegheny river (south line of Ward,) to east line of Ward; thence along east line of Ward to north line of Ward, to place of beginning.



NINTH WARD.

FIRST DISTRICT—Beginning at centre of Strawberry lane and south line of Ward; thence along south line of Ward to west line of Ward; thence along the west line of Ward to a point opposite the centre of Superior street; thence along Superior street to centre of Preble avenue; thence along Preble avenue to centre of Ohio avenue; thence along Ohio avenue to east line of Ward; thence along east line of Ward to place of beginning.

SECOND DISTRICT—Beginning at centre of Ohio avenue and east line of Ward; thence along east line to north line of Ward; thence along the north line of Ward to west line of the Ward, to a point opposite the centre of Superior street; thence along Superior street to centre of Preble avenue; thence along Preble avenue to centre of Ohio avenue; thence along Ohio avenue to place of beginning.

TENTH WARD.

FIRST DISTRICT—Beginning at south line of Ward and the centre of Maple avenue; thence along the east line of McNaugher, Burgess, McIntyre heirs, and W. B. Pusey's property to centre of South End avenue; thence along South End avenue to centre of Perrysville avenue; thence along Perrysville avenue to south line of Watson heirs' property; thence along the south line of said property to east line of Samuel Dyers' property; thence along the east line of said property to the centre of Lexington avenue; thence along Lexington avenue to west line of Ward; thence along the west line of Ward to south line of Ward; thence along the south line of Ward to place of beginning.

SECOND DISTRICT—Beginning at south line of Ward and centre of Maple avenue; thence along the east lines of McNaugher, Burgess, McIntyre heirs, and W. B. Pusey's property to the centre of South End avenue; thence along South End avenue to centre of Perrysville avenue; thence along Perrysville avenue to south line of Watson heirs' property; thence along the south line of said property to east line of Samuel Dyers' property; thence along the east line of said property to centre of Lexington avenue; thence along Lexington avenue to west line of Ward; thence along the west line of Ward to north line of Ward; thence along north line of ward to east line of Ward; thence along east line of Ward to south line of Ward; thence along south line of Ward to place of beginning.

ELEVENTH WARD.

FIRST DISTRICT—Beginning at centre of Strawberry lane and east line of Ward; thence along Strawberry lane to west line of Ward; thence along west line of Ward to centre of Superior Run avenue; thence along Superior Run avenue to California avenue extension; thence along said extension to centre of Black lane; thence along Black lane to private alley back of Bakewell property; thence along said alley to a point opposite centre of school building; thence east through school building to Shady avenue; thence along Shady avenue to Schimmer street; thence along Schimmer street to east line of Ward; thence along east line of Ward to place of beginning.

SECOND DISTRICT—Beginning at centre of Schimmer street and east line of Ward; thence along Schimmer street to Shady avenue; thence along Shady avenue to a point opposite centre of school building; thence west through school building to private lane on Bakewell property; thence along said lane to Black lane; thence along Black lane to California avenue extension; thence along said extension to Superior Run avenue, to west line of Ward; thence along said line to McClure avenue; thence along McClure avenue to Woods' Run avenue; thence along Woods' Run avenue to east line of Ward; thence along said line to place of beginning.

THIRD DISTRICT—Beginning at centre of Woods' Run avenue and east line of Ward; thence along Woods' Run avenue to McClure avenue; thence along McClure avenue to west line of Ward; thence along west line of Ward to north line of Ward; along north line of Ward to east line of Ward; thence along east line of Ward to place of beginning.

TWELFTH WARD.

FIRST DISTRICT—Beginning at south line of Ward and centre of Compromise street; thence along south line of Ward to east line; thence along east line of Ward to north line of Ward; thence along north line of Ward to a point opposite the centre of Compromise street; thence along Compromise street to place of beginning.

SECOND DISTRICT—Beginning at south line of Ward and the centre of Compromise street; thence along Compromise street to north line of Ward; thence along north line of Ward to west line of Ward; thence along west line of Ward to south line of Ward; thence along south line of Ward to place of beginning.

THIRTEENTH WARD.

FIRST DISTRICT—Beginning at northwest line of Ward; thence along north line of Ward to centre of Overhill street; thence along Overhill street to south line of Ward; thence along south line of ward to west line of ward; thence along the west line of ward to place of beginning.

SECOND DISTRICT—Beginning at the centre of Overhill street and north line of ward; thence along north line of ward to east line of ward; thence along east line of ward to south line of ward; thence along south line of ward to centre of Overhill street; thence along Overhill street to place of beginning.

Names of Streets that have been Changed.

- Adelaide way, 31st w., now Asteroid way.
 Albert, 14th w., now Avery.
 Albert, 22nd w., now Artesian.
 Ash alley, 13th w., now Ajax.
 Allequippa, 23d w., now Achilles.
 Alma, Plane and Washington av., 27th and 31st ws., now Washington av., south.
 Amberson av., 20th w., now Amberson st.
 Anderson, 23d w., now Adams.
 Ann, 18th w., now Antietam.
 Ann, 23d w., now Allegheny.
 Ann, 35th w., now Antelope.
 Annie, 19th w., now Arran.
 Apple ay., 13th w., now Arval ay.
 Arch, 21st w., now Armand.
 Arthur, 32d w., now Adderly.
 Arthurs ay., 11th w., now Alward.
 Bank ay., 8th w., now Boone ay.
 Bank, 18th w., now Ballet.
 Bank, 22nd w., now Blackhawk.
 Bank, 36th w., now Binning.
 Barkhammer, 27th w., now part Arlington av.
 Basin ay., 13th w., now Bulana ay.
 Bates ay., 17th w., now Banner ay.
 Beaty ay., 11th w., now Burmah ay.
 Bedford, 27th w., now Welsh way.
 Bedford, 32nd w., now Belonda.
 Beech ay., 6th and 14th ws., now part Ann st.
 Berg, 16th w., now Belvidere.
 Bertha, 21st w., now Bellweir.
 Bishop, 32nd w., now Bangor.
 Bismark way, 10th w., now Balboa way.
 Black ay., 6th w., now Bonus ay.
 Boundary, 36th w., now Beaumont.
 Boundary way, 14th w., now Battalion ay.
 Boundary way, 36th w., now Balfour.
 Boundary and Lauren av., 16th and 22ws., now part Neville.
 Boyd way, 36th w., now Baden ay.
 Bradford, 27th w., now Beulah.
 Brereton, 12th and 13th ws., now Jones.
 Broadway, 19th w., now Bryant.
 Brown, 31st w., now Brahe.
 Brown ay., 17th w., now Bowery ay.
 Brownsville Plank Road, 27th w., now South 18th street ext.
 Carey, 32nd w., now Cairo.
 Carpenter's ay., 3d w., now Freiheit ay.
 Catharine, 20th w., now Carron.
 Catharine ay., 11th w., now Carbon ay.
 Catharine ay., 18th w., now Connewago ay.
 Catharine ay., 25th w., now Castor ay.
 Cedar ay., 13th w., now Crockett ay.
 Cedar ay., 17th w., now Coltor.
 Cemetery, 17th w., now Carleton.
 Centre, 16th w., now Carrol.
 Centre, 17th w., now Plumer.
 Centre, 20th w., now Copeland.
 Centre, 27th w., now Cologne.
 Centre, 36th w., now Chartiers.
 Centre, 36th w., now Corfu.
 Centre and Evans av., 20th w., now Emerson.
 Centre ay., 16th w., now Canoe ay.
 Centre ay., 24th w., now Costume ay.
 Centre way, 14th w., now Custar way.
 Charles ay., 8th w., now Clairant ay.
 Charles, 14th w., now Carolina.
 Charles, 32nd w., now Cuthbert.
 Cherry ay., 20th w., now Comet ay.
 Cherry ay., 31st w., now Ceres ay.
 Cherry way, 36th w., now Cricket ay.
 Chestnut, 16th w., now Cayuga.
 Chestnut, 27th w., now Caesar ay.
 Chestnut, 29th and 30th ws., now Cabot way.
 Chestnut, 30th w., now McKean.
 Chestnut, 36th w., now Steuben.
 Chestnut ay., 31st w., now Cicero ay.
 Chestnut ay., 13th w., now Cresus ay.
 Chestnut ay., 30th w., now Cabot way.
 Church, 21st w., now Continental.
 Church, 23d w., now Courtland.
 Church, 27th w., now Clinton.
 Church ay., 15th w., now Cobalt ay.
 Church ay., 3d w., now Church.
 Chrislett ay., 17th w., now Cottage ay.
 Citron ay., 27th w., now Esop ay.
 Clay, 13th w., now Cherokee.
 Clay, 17 w., now Calton.
 Clay ay., 13th w., now Caramel ay.
 Clay ay., 18th w., now Catawba ay.
 Coal, 27th w., now Clover.
 Coal ay., 20th w., now Culloden ay.
 Coal way, 35th w., now Corinth.
 Coal and Neville, 28th w., now Muriel.
 Cross, 14th w., now Cornet.
 Cross ay., 32nd w., now Clara ay.,
 Cross, 32nd w., now Cona.
 Craig, 11th w., now Covington.
 Davis ay., 11th w., now Diana ay.
 Denny, 14th w., now DeSoto.
 Denny ay., 5th w., now Dante ay.
 Dithridge ay., 21st w., now Derby ay.
 East, 18th w., now Elmwood.
 East, 19th w., now Everett.
 East, 31st w., now Emerald.
 East ay., 32nd w., now Enola ay.
 Edgerton av., 22d w. part now Homewood av.
 Edwards ay., 28th w., now Enon ay.
 Elizabeth, 22nd w., now Elysian.
 Elizabeth, 36th w., now Edison.
 Ella, 19th w., now Bond.
 Elm, 16th w., now Edmond.
 Elm ay., 31st w., now Lillian ay.
 Euclid, 31st w., now Eutaw.
 Euclid, 32nd w., now Ellington.
 Evans av. and Centre, 20th w. now Emerson.
 Evans ay., 27th w., now Eola ay.
 Fairmont, 13th w., now Finland.
 Fairview av., 14th w., now Alva.
 Fairview ay., 16th w., now part Spring ay.
 Farree, 21st w., now Morrison.
 Fayette, 13th w., now Flavian.
 Fifth, 16th w., now Heintzelman.
 Fifth, 23d w., now Shippen.
 Finley, 20th w., now Festival.
 First, 16th w., now Fawn.
 First, 16th w., now Forfar.
 First, 18th w., now Livingstone.
 First st., 21st w., now Sciota.
 First, 21st w., now Finance.
 First ay., 20th w., now Farel ay.
 Fort ay., 32nd w., now Flag alley.
 Forward, 13th w., now Flora.
 Foster, 32nd w., now Curtis st. and ay.
 Foster ay., 3d w., now Garland ay.
 Foster ay., 15th w., now Lodi ay.
 Fourth, 16th w., now Geary.
 Fourth, 21st w., now Fairfax.
 Fourth, 23d w., now LaFayette.
 Fourth, 31st w., now Freeland.
 Fox ay., 25th and 26th ws., now Fox;
 Franklin, 11th w., now Linton.

Franklin, 19th w., now Flavel.
 Fulton, 35th w., now Fingal.
 Garden, 32nd w., now Greenbush.
 Garden ay., 20th w., now Freenbriar ay.
 Garden ay., 32nd w., now Gayton ay.
 Garrison, 18th w., now Gallatin.
 George, 18th w., now Greenwood.
 George, 23d w., now Gloster.
 George, 32nd w., now Whitfield.
 George ay., 11th w., now Girty.
 George ay., 2nd w., now Gala ay.
 Graff, 19th w., now Gala.
 Grand av., 30th and 32nd ws., now William.
 Granite, 13th w., now Gomery.
 Grape, 23d w., now Gidding.
 Grant, 17th w., now Geneva.
 Grant, 27th w., now Greeley st. and ay.
 Grant, 27th w., now Gomer.
 Grant, 34th and 35th ws., now Greenleaf.
 Green, 1st w., now Greentree ay.
 Gross, 21st w., now Gerritt.
 Handenschell-Oberhelman, 35th w., now Hamburg.
 Harrison, 13th w., now Harding.
 Harrison, 20th w., now Howe.
 Hatfield ay., 17th w., now Holy ay.
 Hays, 12th and 13th ws., now Humboldt.
 Hazel ay., 20th w., now Hector ay.
 Herbarton, 19th w., now Harward.
 Hemlock, 27th w., now Halibut.
 Hemlock ay., 23d w., now Herbert ay.
 Henry, 14th w., now Hodge.
 Henry, 22nd w., now Abbot.
 Herman, 32nd w., now Havelock.
 High, 27th w., now Coben.
 High, 27th w., now Hackstown.
 High, 27th w., now Hamilton.
 High, 31st w., now Hanover.
 High, 36th w., now Herschell.
 Hill, 12th w., now Haran.
 Hill, 13th w., now Hemans.
 Hill, 13th w., now Hancock.
 Hill, 21st w., now Hocker.
 Hill, 27th w., now Hartford.
 Hill, 36th w., now Lander ay.
 Hill ay., 13th w., now Humber ay.
 Hill ay., 31st w., now Heleda ay.
 Hill ay., 36th w., now Harmer ay.
 Hill way, 31st w., now Hecla ay.
 Hope, 6th and 14th ws., now part Tustin.
 Howard, 21st w., now part Lexington.
 Isabella, 6th w., now Ivanho.
 Isabella, 23d w., now Irvine.
 Jackson, 21st w., now Julius.
 James ay., 13th w., now Japan ay.
 Jones, 21st w., now Jasper.
 Jeremy, 13th w., now Judson.
 John, 16th w., now part Thirty-seventh.
 John, 35th w., now Junius.
 Jones, 13th w., now Junilla.
 Jones, 24th w., now Jay.
 Josephine, 35th w., now Journal.
 Juniata, 13th w., now Jewel.
 Katharine, 23d w., now Kansas.
 Kelly way, 36th w., now Knowlton ay.
 Keystone av., 18th w., now Keystone st.
 King ay., 12th w., now Kenny ay.
 Kirchner ay., 13th w., now Kepler ay.
 Kirkpatrick, 32nd w., now Kearsage.
 Knox av., 31st w., now Knox street.
 Knox ay., 31st w., now Alice ay.
 Lafayette ay., 15th w., now part Mulberry st. and ay.
 Lawn, 21st w., now Lyric.
 Lang, 11th w., now part Lombard.
 Laughlin ay., 9th w., now La Salle.
 Laurel av. and Boundary, 16th and 22nd ws., now part Neville.
 Lawrence, 13th w., now Lawson.
 Lemon, 36th w., now Lanark.
 Lemon ay., 27th w., now part Vermont ay.
 Lewis, 32nd w., now Labelle.
 Lexington, 22nd w., now La Clair.
 Liberty, 16th w., now Ligonier.
 Liberty, 20th w., now Luther.
 Liberty, 16th and 17th ws., now Main.
 Liberty, 21st w., now Lenora.
 Liberty, 21st w., now Louden.
 Liberty, 21st w., now Lambert.
 Lincoln, 27th w., now Lebanon.
 Linden, 26th w., now Lomond.
 Linden, 13th w., now Laplace.
 Linden, 23d w., now Lowry.
 Little, 14th w., now Marbury.
 Lloyd, 18th w., now Livonia.
 Lloyd, 22nd w., now Hiawatha.
 Locust, 19th w., now Luzerne.
 Locust, 27th w., now La Force.
 Locust ay., 13th w., now Linoleum ay.
 Locust ay., 13th w., now Leven ay.
 Locust ay. and Spruce ay., 17th w., now Eden ay.
 Locust ay., 31st w., now Loyal.
 Loeffler ay., 16th w., now Dryden ay.
 Logan ay., 18th w., now Leon ay.
 Long ay., 32nd w., now Lepsic ay.
 Lookout ay., 36th w., now Lethans st.
 Meadow ay., 20th w., now Myrtle ay.
 Maddocks, 19th w., now McKenzie.
 Madison, 14th w., now Moultrie.
 Maple, 27th w., now Magnolia.
 Maple ay., 31st w., now Manton ay.
 Maple way, 31st w., now Melrose way.
 Maria, 19th w., now Manhattan.
 Maria, 32nd w., now Merrimac.
 Marietta, 20th w., now Migonetta.
 Marion, 23d w., now Mobile.
 Market ay., 3d w., now Masters ay.
 Market ay., 15th w., now Mineral ay.
 Market ay., 16th w., now Meteor ay.
 Mars, 14th w., now Wilmot.
 Mary, 16th w., part now Mifflin.
 Mary, 16th w., part now Minervia.
 Mary, 22nd w., now Milton.
 Mary, 23d w., now Melancthon.
 Mary, 35th w., now Montgomery.
 Melon ay., 20th w., now Mitre ay.
 Middle ay., 23d w., now Mecca ay.
 Middle way, 14th w., now Malta ay.
 Mill ay., 19th w., now Manetto ay.
 Miller ay., 32d w., now Montana ay.
 Miltenberger ay., 3d w., now Montour way.
 Modoc, 27th w., now Marengo.
 Morgan ay., 4th w., now Mentor ay.
 Morgan ay., 13th w., now Mitchell ay.
 Mulberry ay., 15th w., now Melville ay.
 Murphy, 14th w., now Maurice.
 McCullough, 17th w., now Maryland.
 Neville, 23d w., now Natchez.
 Neville and Coal, 28th w., now Muriel.
 Nobletown Plank road, 36th w., now Afton way.
 North, 31st w., now Eureka.
 North, 22nd w., now Nevada.
 North and South, 15th and 17th ws., now Foster.
 Norton, 27th w., now Newton.
 Oak, 13th w., now Ossippee.
 Oak, 20th w., now Bellefonte.
 Oak, 21st w., now Omega.

Oak, 22nd w., now Ontario.
 Oak, 27th w., now Ormsby.
 Oak ay., 16th w., now Orwell ay.
 Oak ay., 27th w., now Orkney ay.
 Oak ay., 27th w., now Oakley ay.
 Oak ay., 31st w., now Otter ay.
 Oak way, 14th w., now Omar ay.,
 O'Brien, 18th w., now Osborne.
 O'Hara ay., 12th w., now Ossian ay.
 O'Hara ay., 13th w., now Ochil ay.
 Olive ay., 13th w., now Oscar ay.
 Olive, 20th w., now Osceola.
 Orchard, 32nd w., now Olympia.
 Orchard, 31st w., now Oswego.
 Orange ay. (part of) and Peel, 27th w., now
 Patterson st. and ay.
 Orchard ay., 20th w., now Orlando ay.
 Orchard way, 31st w., now Orbit ay.
 Overhill, 27th w., now Oporto.
 Park ay., 18th w., now President ay.
 Park ay., 27th w., now Prince ay.
 Park, 21st w., now Park av.
 Park av., 22nd w. now Parkway av.
 Patterson, 23d w., now Palermo.
 Peach ay., 31st w., now Pedro ay.
 Peel and part Orange ay., 27th w., now
 Patterson st. and ay.
 Pine, 27th w., now Primrose.
 Pine, 35th w., now Plymouth.
 Pine, 36th w., now Planet.
 Pine ay., 12th w., now Putney ay.
 Pine ay., 16th w., now Panama ay.
 Pine ay., 29th w., now Pontiac ay.
 Pitt, 13th w., now Paola.
 Plane, Alma and Washington avs., 27th
 and 31st ws., now Washington av.
 Pleasant ay., 14th w., now Pilot ay.
 Plum ay., 19th w., now Palma ay.
 Plum ay., 31st w., now Petrel ay.
 Plum way, 36th w., now Pulaski.
 Poplar ay., 31st w., now Proctor ay.
 Porter, 13th w., (part) now Dickson.
 Porter ay., 11th w., now Peru ay.
 Powers, 12th w., now Plutarch.
 Price, 8th w. now part Stevenson.
 Pusey ay., 13th w., now Palo Alto ay.
 Quarry ay., 13th w., now Quadrant.
 Quarry ay., 25th and 27th ws., now Quincey.
 Railroad, 21st w., now Rainbow.
 Railroad ay., 20th w., now Ravenna.
 Railroad av., 21st w., now Resaca ay.
 Ravine, 13th w., now Ruthven.
 Rea av., 14th w., now Pueblo.
 Rea av., 31st w., now Renwick.
 Reade, 32nd w., now Lava.
 Rebecca, 20th w., now Randolph.
 Relief ay., 21st w., now Roslyn ay.
 Ridge, 21st w., now Renfrew.
 Ridge, 27th w., now Roscoe.
 River, 23d w., now Rutherglen.
 Robb, 36th w., now Angle.
 Roberts, 32nd w., now Rubicon.
 Robison rd., 30th w., now Roanoke.
 Ross, 19th w., now Rodman.
 Ross, 28th w., now Rowland.
 Rue Grand Vue, 36th w., now Rush.
 Rural av., 21st w., now Lowell.
 Sarah, 18th w., now Syracuse.
 Sarah, 22nd w., now Ruth.
 Sarah, 27th w., now Shelly.
 Sarah, 35th w., now Sweetbrier.
 Scott, 18th w., now Standish.
 Scott, 20th w., now Swope.
 Scott, 21st w., now St. Andrews.
 Scott, 27th w., now Sterling.
 Second ay., 20th w., now Salem ay.
 Second, 21st w., now Susquehanna.
 Second, 31st w., now Industry.
 Sewer, 20th w., now Summerlea.
 Sheridan, 12th w., now Stockholm.
 Sheridan, 27th w., now Sedgwick.
 Sheridan, 35th w., now Seward.
 Sherman, 35th w., now Republican.
 Short, 14th w., now Solar.
 Short, 24th w., now Sumpter.
 Short, 25th and 26th ws., part now Merrimans
 ay. and st.
 Short, 27th w., now Solstice.
 Short, 31st w., now Science.
 Short, 32nd w., now Sandwich.
 Short and Wood ays., 23d w. now Wan-
 eka ay.
 Short, 36th w., now Sparta.
 Short ay., 13th w., now Sicily ay.
 Short ay., 14th w., now Saturn.
 Short ay., 19th w., now Sumac ay.
 Short, 21st w., now Sentinal ay.
 Short ay., 21st w., now Sago ay.
 Side way, 14th w., now Savilla ay.
 Smallman ay., 7th w., now Sachem ay.
 South, 22nd w., now Pitt.
 South, 31st w., now Excelsior.
 South and North, 15th and 17th ws., now
 Foster.
 Spring, 14th w., now Stobo.
 Spring, 21st w., now Shetland.
 Spring, 27th w., now Stella.
 Spring, 32nd w., now Stanwix.
 Spring, 32nd w., now Spectrum.
 Spring ay., 13th w., now Sardinia ay.
 Spring ay., 16th w., now Sardis ay.
 Spring ay., 16th w., now Sapphires ay.
 Spring ay., 22nd w., now Satyr ay.
 Spring ay., 31st w., now Sweden ay.
 Spring ay., 32nd w., now Siam ay.
 Spring way, 14th w., now Sunbury ay.
 Spruce, 21st w., now McDonald.
 Spruce, 27th w., now Sierra.
 Spruce, 27th w., now Schuyler.
 Spruce, 35th w., now Hallock.
 Spruce ay. and Locust ay., 17th w., now
 Eden ay.
 Spruce ay., 20th ay., now Social ay.
 Spruce ay., 29th w., now Selby ay.
 Station, 23d w., now Renova.
 Strawberry ay., 31st w., now Sunbeam ay.
 St. Clair, 26th w., now Sharon.
 St. Clair, 32nd w., now Shiloh.
 Summit, 17th w., now Lawrence.
 Summit, 18th w., now Witherspoon.
 Summit, 27th w., now Shamokin.
 Sycamore, 15th w., now part Thirty-sixth.
 Third, 21st w., now Tioga.
 Third, 31st w., now Climax.
 Third, 18th w., now Trinity.
 Third ay., 20th w., now Tulip ay.
 Todd, 20th w., now part Marchand.
 Thomas, 12th w., now Tyrone.
 Thomas, 27th w., now Telescope.
 Thumm, 11th w., now part Lombard.
 Union, 19th w., now Unadilla.
 Union, 19th w., now Ursina.
 Union, 20th w., now Hawkeye.
 Union, 32nd w., now Ulysses.
 Union, 36th w., now Uranus.
 Union ay., 15th w., now Peoria ay.
 Union ay., 17th w., now Urbana ay.
 Union ay., 28th w., now Uxor ay.
 Vera ay., 13th w., now Vera.
 Vine ay., 7th w., now Verona ay.

Vine, 13th w., now Vesper.
 Vine ay., 18th w., now Venango ay.
 Vine, 27th w., now part Berg.
 Virgin ay., 29th w., now Gorman.
 Virgin ay., 36th w., now Violet ay.
 Virginia, 23d w., now Vespuccius.
 Virginia av., 32nd and 33d ws., now Wood-
 ville av.
 Virginia, 36th w., now Valentine.
 Wade, 27th and 30th ws., now Windom.
 Walnut, 17th w., now Modoc.
 Walnut, 36th w., now Wabash.
 Walter av., 31st w., now Walter.
 Walnut ay., 22nd w., now Warner ay.
 Walnut ay., 26th w., now Mint ay.
 Ward, 13th w., now Wesley.
 Ward ay., 13th w., now Wistar ay.
 Warner, 11th w., now Shipton.
 Washington, —w., now Sarah.
 Washington, 14th w., now Winthrop.
 Washington, 20th w., now Wilburforce.
 Washington, 23d w., now Wyoming.
 Washington, 36th w., now Western.
 Washington ay., Plane and Alma, 27th
 and 31st ws., now Washington av.
 Washington pike, 35th and 36th ws., now
 Independence.
 Washington road, 30th and 32nd ws., now
 Wellwood.
 Water, 35th w., now Wilmerding.
 Water, 36th w., now Neptune.
 Water ay., 22nd w., now Nightingale ay.
 Water ay., 24th w., now Wampum.
 Water ay., 24th w., now part Wrights ay.
 Wells, 17th w., now Post st. and ay.
 West, 22nd w., now Whippel.
 Whiteside ay., 8th w., now Gilmore.
 William, 16th w., now Christian st. and ay.
 William, 16th w., now part Cabinet ay.
 William, 21st w., now Whittier.
 William, 29th w., now Winnebago.
 William, 32nd w., now Boggs av.
 Williams, 11th w., now Trent.
 Williams, 23d w., now Woodlawn.
 Willow, 11th w., now Wooster.
 Willow, 16th w., now Torley.
 Willow, 19th and 20th ws., now Whitefield.
 Wilson, 21st w., now Turret.
 Wilson ay., 13th w., now Tomahawk ay.
 Winebiddle, 16th and 20th ws., (part) now
 Friendship av.
 Woak, 32nd w., now Omaha.
 Wood, 23d w., now Tecumseh.
 Wood, 36th w., now Talbot av.
 Wood and Short ays., 32nd w., now
 Waneka ay.



Street Directory.

- Abbott, from East End to city line, formerly Henry, 22nd ward.
Abbey, from McCaslin to Greenfield avenue, 23d ward.
Achilles, from Sletland to Renfrew, formerly Allequippa, 21st ward.
Acorn, from Forward avenue to Greenfield avenue, 23d ward.
Adams, from Second avenue to Sylvan avenue extension, formerly Anderson, 23d ward.
Addison, from Centre avenue to Ruch, 13th ward.
Adderly, from Grace to Ottawa, formerly Arthur, 32nd ward.
Adelaide, from Madison to Iowa, 13th ward.
Adelphia, from Morningside avenue to property line, 18th ward.
Adolph, from Castor to Antelope, 35th ward.
Adrian, from Sylvan avenue to property line, 14th ward.
Afton way, from Warden to city line, formerly Noblestown plank road, 36th ward.
Aiken, from Fifth avenue to Centre avenue, formerly Aiken avenue, 20th ward.
Ajax alley, from Hancock's to Denny's property line, 13th ward.
Albert, from William to Bailey's line, 32nd ward.
Albatross alley, from Conrad to Rebecca, 20th ward.
Albion, from P. R. R. to Fairfax, 21st ward.
Albree alley, from Ulman alley to Ulster alley, 19th ward.
Alder, from Spahr to Shady avenue, 20th ward.
Alexander, from Steuben to Bridge, 36th ward.
Alhambra alley, from Mathilda to Conrad, 19th ward.
Alice alley, from Arlington avenue to property line, formerly Knox alley, 31st ward.
Allemania alley, from Prescott to Lincoln avenue, 21st ward.
Allequippa, from Soho to Centre avenue, 13th and 14th wards.
Allegheny, from Second avenue to Monongahela river, formerly Ann, 23d ward.
Allen, from McLain to city line, 31st ward.
Alliance, from Leetonia to Bidwell, 20th ward.
Almond alley, from Butler to Allegheny river, 17th ward.
Alpha, from Lucinda to Lyda, 23d ward.
Alpine, from Camp to Bellefield, 13th ward.
Aloe, from Matilda to Gross, 20th ward.
Alto, from Boquet to property line, 14th ward.
Alva, from Mohawk to Allequippa, formerly Fairview avenue, 14th ward.
Alward, from Miller to Roberts, formerly Arthurs alley, 11th ward.
Amanda, from Birmingham to Arlington avenue, 27th and 31st wards.
Amberson, from Fifth avenue to P. R. R., formerly Amberson avenue, 20th ward.
Amber, from Rebecca to Euclid avenue, 20th ward.
Amboy alley, from Corday alley to Harriet, 20th ward.
Amelia, from Francis' property to Smith's property, 18th ward.
American, from Second avenue to Monongahela river, 3d ward.
Amity alley, from Forest alley to Monticello, 21st ward.
Anchor alley, from Lothrop to DeSoto, 14th ward.
Anderson, from Herron avenue to Iowa, 13th ward.
Andover alley, from Bedford avenue to Webster avenue, 13th ward.
Angle, from Elliott to Lethans, formerly Robb, 36th ward.
Ann, from Chestnut to Forbes, formerly part Beech alley, 6th and 14th wards.
Annie, from Riverview to Negley property, 19th ward.
Annan alley, from Homewood avenue to Dumfermline, 21st ward.
Antoinette, from Gazzam to Wyandotte, 14th ward.
Antietam, from Witherspoon to property line, formerly Ann, 18th ward.
Antelope, from Junius to Adolph, formerly Ann, 35th ward.
Antler alley, from Ellsworth avenue to Hiland avenue, 20th ward.
Antwerp alley, from Eden alley to Lyeurgus alley, 17th ward.

Apple, from Lincoln avenue to property line, 21st ward.
 Arabella, from Aiken to Festival, 20th ward.
 Archon alley, from Harriet to Albatross alley, 20th ward.
 Arch, from Ridge to Thirtieth, 10th, 12th and 13th wards.
 Argyle alley, from Bates to property line, 14th ward.
 Arlington avenue, from Washington south to Josephine, formerly Arlington avenue and Barkhammer, 27th and 31st wards.
 Armand, from Carver to Venus alley, formerly Arch, 21st ward.
 Armstrong alley, from Lincoln avenue to Turret, 21st ward.
 Arran, from Bayne to property line, formerly Annie, 19th ward.
 Arthur, from Centre avenue to Webster avenue, 11th ward.
 Artesian, from Forward avenue to Nixon, formerly Albert, 22nd ward.
 Arval alley, from Morgan to property line, formerly Apple alley. 13th ward.
 Ashley, from Luna to Meadow, 21st ward.
 Ash alley, from Butler to Peoria alley, 15th ward.
 Aspen, from Liberty avenue to Cypress, 20th ward.
 Asterisk alley, from Harriet to Resina alley, 20th ward.
 Asteroid way, from Washington avenue south to city line, formerly Adelaide way, 31st ward.
 Atwood, from Fifth avenue to Boquet, 14th ward.
 Auburn, from Larimer to Lowell, 21st ward.
 Audley, from Gazzam to Emma, 14th ward.
 Aurelia, from Festival to Landwehr, 20th ward.
 Aurora, from Second avenue to Pitt, 22nd ward.
 Aussin alley, from Rebecca to Hussey's property, 20th ward.
 Autumn, from Chislett to property line, 18th to 19th wards.
 Ava alley, from Lytle to Edom alley, 23d ward.
 Avery, from Carolina to property line, formerly Albert, 14th ward.
 Avon alley, from Kirkpatrick to property line, 13th ward.
 Azimuth alley, from Ulman alley to Ulster alley, 19th ward.
 Baden alley, from South Main to Wettengel, formerly Boyd way, 36th ward.
 Bailey avenue, from Beltzhoover avenue to William, 30th and 32nd wards.
 Baker, from Morningdale avenue, to Haight, 18th ward.
 Bakewell alley, from Fourth avenue to Diamond, 2nd ward.
 Baldwin, from Frank to Capet, 23d ward.
 Balfour, from Elliott to Chartiers, formerly Boundary way, 36th ward.
 Baltic alley, from Ellenor to Sterling, 27th ward.
 Ballard alley, from Morningside avenue to Haight, 18th ward.
 Balboa way, from Crescent to Crescent, formerly Bismark way, 10th ward.
 Bangor, from Prospect to Natchez, formerly Bishop, 32nd ward.
 Bank, from Thirty-sixth to Thirty-eighth, 15th ward.
 Banner alley, from Butler to Willow, formerly Bates alley, 17th ward.
 Barker's alley, from Liberty avenue to Duquesne way, 4th ward.
 Barry, from Josephine to Summer, 25th and 27th wards.
 Barry Hall, from East Carson to Morrow, 25th ward.
 Barton, from Fifth avenue to Centre avenue, 20th ward.
 Barn alley, from Morgan to property line, 13th ward.
 Bartlett, from Shady avenue to Beacon, 22nd ward.
 Barnett, from Francis to Watt, 13th ward.
 Basin alley, from Washington to Elm, 7th ward.
 Bates, from Monongahela river to Boquet, 14th ward.
 Battalion alley, from Allequippa to Wyandotte, formerly Boundary way, 14th ward.
 Baum, from Rebecca to Hiland avenue, 20th ward.
 Bayard, from Lothrop to Amberson, 14th and 20th wards.
 Bayne, from Butler to Riverview, 19th ward.
 Beatrice, from Oranmore to Stanton avenue, 18th ward.
 Beatty, from Baum to Jackson, 19th and 20th wards.

Beacon, from Shady avenue to Forward avenue, 22nd ward.
Beaumont, from Planet to Chartiers, formerly Boundary, 36th ward.
Bedford avenue, from Seventh avenue to Thirty-third, 5th, 7th, 8th, 11th and 13th wards.
Beelen, from Mohawk to property line, 14th ward.
Beecher, from Monticello to Morrison, 21st ward.
Beeler, from Forbes avenue to Wilkins, 22nd ward.
Beech alley, from Annie to property line, 19th ward.
Beitler, from Hiland avenue to Shakespeare, 20th ward.
Belonda, from Kearsage to Wilbert, formerly Bedford, 32nd ward.
Belmont, from Murray to Coanza, 22nd ward.
Bells alley, from Exchange alley to Penn avenue, 1st ward.
Beltzhoover avenue, from Bailey avenue to city line, 31st and 32nd wards.
Bellweir, from Murland to Novelty, formerly Bertha, 21st ward.
Bellefield, from Boundary to Craig, 13th and 14th wards.
Belvidere, from Laurel to property line, formerly Berg, 16th ward.
Bellefonte, from Fifth avenue to Ellsworth avenue, formerly Oak, 20th ward.
Benton, from Wylie avenue to Webster avenue, 13th ward.
Benevola, from Wyandotte to Kirkpatrick, 13th ward.
Bennett, from Frankstown avenue to city line, 21st ward.
Berg, from Sterling to property line, formerly part Vine, 27th ward.
Berlin avenue, from Fifty-first to Fifty-second, 18th ward.
Bertha, from Grandview avenue to Virginia avenue, 32nd ward.
Berthoud, from Wallace to Centre avenue, 13th ward.
Bethel alley, from Hiland avenue to Collins, 19th ward.
Beulah, from Sumner to Ormsby, formerly Bradford, 27th ward.
Biddle, from Second avenue to city line, 22nd ward.
Bidwell, from Fifth avenue to Centre avenue, 20th ward.
Bigam, from Grandview avenue to Omaha, 32nd ward.
Bingham, from South Third to South Seventeenth, 28th, 29th and 30th wards.
Binning, from Wettengel to Wettengel, formerly Bank, 36th ward.
Birmingham, from Manor to Arlington avenue, 27th ward.
Bishop, from Chislett to Antietam, 18th ward.
Bismark, from Denny property to Denny property, 13th ward.
Black, from Fairmount to Hiland avenue, 19th ward.
Blackberry, from Forty-seventh to Fiftieth, 17th ward.
Blackhawk, from Pitt to city line, formerly Bank, 22nd ward.
Blaine, from Second avenue to Frazier, 14th ward.
Blair, from Laughlin to Renova, 23d ward.
Bloomer, from Somers to Davis property, 13th ward.
Blossom alley, from Buttercup alley to city line, 22nd ward.
Bluff, from Shingiss to Seneca, 6th and 14th wards.
Boggs, from William to property line, 32nd ward.
Bombay alley, from Boquet to Boundary, 14th ward.
Bond, from Hiland avenue to Collins avenue, 19th ward.
Bonus alley, from Eagle to Cooper, formerly Black alley, 6th ward.
Book alley, from Fifth avenue to Virgin alley, 3d ward.
Boone alley, from Clariant alley to Hazel, formerly Bank alley, 8th ward.
Boquet, from Fifth avenue to Frazier, 14th ward.
Boston, from Beelen to Fifth avenue, 14th ward.
Bothwell, from Wayne to Hiland avenue, 19th ward.
Bowery alley, from Gorden alley to property line, formerly Brown alley, 17th ward.
Boyd, from Old avenue to Locust, 6th ward.
Brady, from Monongahela river to Fifth avenue, 14th ward.
Bradford, from South Tenth to South Twelfth, 29th ward.
Braddock, from Savannah to Park, 22nd ward.
Branch, from Ridge to Ridge, 13th ward.

Brahe, from McLain to Hanover, formerly Brown, 31st ward.
Breed, from South Twelfth to South Fifteenth, 28th ward.
Breedshill, from Mathilda to Rebecca, 19th ward.
Breckenridge, from Reed to Centre avenue, 13th ward.
Breerton, from Jones to Denny property, 12th and 13th wards.
Brewery, from Second avenue to B. & O. R. R., 6th ward.
Bridge, from Warden to Independence, 36th ward.
Brightwood, from Forbes to Bryson, 22nd ward.
Brocton alley, from Allequippa to Wyandotte, 14th ward.
Brownsville avenue, from Carson to Washington south, 27th, 30th and 31st wards.
Broad, from Frankstown avenue to Negley, 19th ward.
Brook, from Bates to Zulema, 14th ward.
Brushston, from Penn avenue to city line, 21st ward.
Bryant, from Wayne to Hiland avenue, formerly Broadway, 19th ward.
Bryson, from Wightman to Loucair, 22nd ward.
Bulana alley, from Wistar alley to Moore alley, formerly Basin alley, 13th ward.
Bunkershill, from Cumberland to Hiland avenue, 19th ward.
Burmah alley, from Green to Devilliers, formerly Beatty alley, 11th ward.
Burlington, from Second avenue to Monongahela river, 14th ward.
Burrows, from Mohawk to Terrace, 14th ward.
Burns alley, from Humboldt to Side alley, 12th ward.
Butler, from Penn avenue to River avenue, 15th, 17th, 18th and 19th wards.
Buttercup alley, from Waverly to property line, 22nd ward.
Byron, from Craig to Winter, 13th ward.
Cabinet alley, from Oxford to Main, part William, 16th ward.
Cabot way, from South Third to South Tenth, formerly Chestnut, 29th and 30th wards.
Cairo, from Natchez to Ennis, formerly Carey, 32nd ward.
Calvin, from Forty-second to Forty-fifth, 17th ward.
Calton, from Forty-eighth to Forty-ninth, formerly Clay, 17th ward.
Calliope alley, from Centre avenue to Ruch, 13th ward.
Callowhill, from Wayne to Hiland avenue, 19th ward.
Cameron, from Margaretta to Stanton avenue, 19th ward.
Camelia, from Fifty-fourth to Woodbine, 18th ward.
Camp, from Shawnee to Jefferson, 13th ward.
Canton, from Second avenue to Monongahela river, 14th ward.
Canoe alley, from Cabinet alley to Woolslayer alley, formerly Centre alley, 16th ward.
Capet, from Greenfield avenue to Chadwick, 23d ward.
Carnegie, from Stanton avenue to Fifty-sixth, 18th ward.
Carroll, from Friendship avenue to Edmund, formerly Centre, 16th ward.
Carron, from Alder to Ravenna, formerly Catharine, 20th ward.
Carolina, from Hodge to property line, formerly Charles, 14th ward.
Carleton, from Forty-sixth to Forty-seventh, formerly Cemetery, 17th ward.
Carbon alley, from Cassat to Ledlie, formerly Catharine alley, 11th ward.
Carpenters alley, from Colwell to Hazel, 8th ward.
Carey alley, from South Seventeenth to city line, 24th, 25th and 26th wards.
Caramel alley, from Wylie avenue to Webster avenue, formerly Clay alley, 13th ward.
Carnak, from Thirty-third to Jefferson, 13th ward.
Cargill, from Jewel to Thirty-third, 13th ward.
Carver, from Lincoln avenue to St. Andrews, 21st ward.
Carson, east from Monongahela bridge to city line, 24th, 25th, 26th, 28th, 29th and 30th wds.
Carson, west from Monongahela bridge to city line, 33rd, 34th and 36th wards.
Cassatt, from Bedford avenue to Ridge, 11th ward.
Castor, from Independence to Adolph, formerly Catharine alley, 35th ward.
Castleman, from Bidwell to Amberson, 20th ward.
Cash alley, from Pitt to east city line, 22nd ward.
Cassina alley, from Homewood avenue to Dunfermline, 21st ward.

Cato, from Romeo to Ward, 14th ward.
Catawba alley, from Manhattan to Leon alley, formerly Clay alley, 18th ward.
Cayugo, from Liberty avenue to P. R. R., formerly Chestnut, 16th ward.
Casar alley, from Sterling to Picnic, formerly Chestnut, 27th ward.
Cecil alley, from Liberty avenue to Duquesne way, 4th ward.
Cedar, from Edmond to Laurel, 16th ward.
Celadine, from Stanton avenue to Keystone, 18th ward.
Centre avenue, from Fulton to Penn avenue, 8th, 11th, 13th, 14th and 20th wards.
Ceres alley, from Beltzhoover avenue to Helena alley, formerly Cherry alley, 31st ward.
Chadwick, from Greenfield avenue to Greenfield avenue, 23d ward.
Charles, from Ruch to Centre avenue, 13th ward.
Chance alley, from Mobile street to property line, 23d ward.
Chancery lane, from Fourth avenue to Water, 1st ward.
Charlotte, from Thirty-fourth to Thirty-eighth, 15th ward.
Chartiers, from Elliott to Beaumont, formerly Centre, 36th ward.
Chatham, from Fifth avenue to Fountain, 5th and 7th wards.
Chaucer, from Murtland to Lang, 21st ward.
Chauncy, from Centre avenue to Ridge, 13th ward.
Cherry alley, from Liberty avenue to Water, 2nd and 3d wards.
Chester alley, in E. C. Negley's plan, 19th ward.
Chestnut, from Fifth avenue to Bluff, 6th ward.
Cherokee, from Iowa to Ossipee, late Clay, 13th ward.
Chislett, from Stanton avenue to Autumn, 18th ward.
Choate, from Friendship to Edmond, 16th ward.
Christian street and alley, from Belvidere to Cayugo, formerly William, 16th ward.
Church, from Sixth avenue to Strawberry alley, 3d ward.
Cicero alley, from Maple to Emerald, formerly Chestnut alley, 31st ward.
Circle alley, from Homewood avenue to Dunfermline, 21st ward.
Clairant alley, from Townshend to Fulton, formerly Charles alley, 8th ward.
Clara alley, from Cowan to Prospect, late Cross alley, 32nd ward.
Clarissa, from Madison to Iowa, 13th ward.
Clark street and alley, from Elm to Passavant alley, 7th, 8th and 11th wards.
Clay alley, from Chatham to Washington, 5th ward.
Clement alley, from Denny to Fortieth, 16th ward.
Cleveland alley, from Lytle to Gloster, 23d ward.
Climax, from Beltzhoover avenue to Amanda, formerly Third, 31st ward.
Cliff, from Fulton to Ledlie, 8th and 11th wards.
Clifton, from South Nineteenth to South Twenty-second, 26th ward.
Clinton, from South Fifteenth to property line, formerly Church, 27th ward.
Clover, from Wellington alley to Arlington avenue, formerly Coal, 27th ward.
Clyde, from Elmer to Ellsworth avenue, 20th ward.
Cobalt alley, from Thirty-sixth to Sardis alley, formerly Church alley, 15th ward.
Cobden, from Sterling to Wave alley, formerly High, 27th ward.
Cohaset, from Grandview avenue to Pawnee.
Gollins, from Penn avenue to Butler, 19th ward.
Columbia, from Mulberry alley to Allegheny river, 10th ward.
Colwell, from Clark to Wyandotte, 7th, 8th, 11th and 13th wards.
College, from Fifth avenue to Centre avenue, 20th ward.
Collier, from Grazier to Vernon, 21st ward.
Cologne, from Sumner to Arlington avenue, formerly Centre, 27th ward.
Commerce, from property line to property line, 14th ward.
Comanche alley, from Picnic to Clover, 27th ward.
Commercial, from Bidde to city line, 22nd ward.
Comrie alley, from property line to Edmond, 16th ward.
Como alley, from Flag alley to Cowan, 32nd ward.
Compromise alley, between Second avenue and Kansas, parallel to Second avenue, 23rd wd.

Comet alley, from Copeland to Myrtle alley, formerly Cherry alley, 20th ward.
Concord alley, from Centre avenue to Ruch, 13th ward.
Conrad, from Liberty avenue to Kincaid, 19th and 20th wards.
Cona, from Prospect to Cowan, formerly Cross, 32nd ward.
Congress, from Fifth avenue to Webster avenue, 7th ward.
Continental, from Frankstown avenue to property line, formerly Church, 21st ward.
Conewago alley, from Chislett to Antietam, formerly Catherine alley, 17th ward.
Conestago alley, from James to Jackson, 19th ward.
Cooper, from Locust to Bluff, 6th ward.
Copeland, from Howe to Ellsworth avenue, formerly Centre, 20th ward.
Coral, from Winebiddle to Centre avenue, 20th ward.
Corfu, from Angle to property line, formerly Centre, 30th ward.
Corinth, from Independence to property line, formerly Coal way, 35th ward.
Cornelius alley, from Howe to Hauser alley, 20th ward.
Cornet, from property line to Morris, late Cross, 14th ward.
Corday alley, from Pearl to Conrad, 20th ward.
Corona alley, from Jackson to McCully, 19th ward.
Costume alley, from East Carson to Sumpter, formerly Centre avenue, 24th ward.
Cottage alley, from Forty-fourth to Werneberg alley, formerly Chislett alley, 17th ward.
Cotton alley, from Eden alley to Valley.
Council alley, from Meade to city line, 21st ward.
Coanza, from Belmont to Beacon.
Courtland, from Second avenue to Monongahela river, formerly Church, 23rd ward.
Covington, from Colwell to Reed, formerly Craig, 11th ward.
Cowan, from Southern avenue to Prospect, 32nd ward.
Coward alley, from Cooper to Magee, 6th ward.
Craft avenue, from Fifth avenue to Halket, 14th ward.
Craig, from Ridge to Marbury, 13th and 14th wards.
Crawford, from Reed to Bedford avenue, 8th ward.
Crescent, from Ridge to Jones, 10th and 12th wards.
Cresus alley, from Jewel to Denny property, formerly Chestnut alley, 13th ward.
Croghan, from Fifth avenue to Bayard, 14th ward.
Cross, from Second avenue to Birmingham bridge, 6th ward.
Crockett alley, from Wandless property to property line, formerly Cedar alley, 13th ward.
Cricket alley, from Lethans to city line, formerly Cherry way, 36th ward.
Cromwell, from Cumberland to Hiland avenue, 19th ward.
Cubba-you-quit alley, from Jumonville to Wyandotte, 13th ward.
Culloden alley, from Elmer to Walnut, formerly Coal alley, 20th ward.
Culver alley, from Hoeveler to Kalida alley, 19th ward.
Cullen, from Torley to Penn avenue, 16th ward.
Cumberland, from property line to Brilliant, 19th ward.
Custar way, from Saturn to Wyandotte, formerly Centre way, 14th ward.
Curtis street and alley, from Boggs to property line, formerly Foster, 32nd ward.
Cuthbert, from Natchez to Virginia avenue, formerly Charles, 32nd ward.
Cygnet alley, from Park to Brushton, 21st ward.
Cypress, from Edmond to Centre avenue, 20th ward.
Dahlia, from Aiken to Amberson, 20th ward.
Dallas, from Forward avenue to Frankstown avenue, 21st and 22nd wards.
Dante alley, from Sixth avenue to Chatham, formerly Denny alley, 5th ward.
Danube, from Webster avenue to Monroe, 13th ward.
Darrah, from Fifth avenue to Allequippa, 14th ward.
Darwin alley, from Corday alley to Gross property line, 20th ward.
Dauphin, from Mathilda to Rebecca, 19th ward.
Davis, from Wylte avenue to Webster avenue, 11th ward.
Davison, from Fortieth to Forty-seventh, 17 ward.
Dayton alley, from Indiana alley to St. Andrews, 21st ward.

Deary, from Lincoln avenue to property line, 21st ward.
Dearborn, from Mathilda to Herman, 19th ward.
Decatur, from Fourth avenue to Liberty avenue, 1st ward.
Dedrick alley, from property line to Wettengel, 36th ward.
Delaware alley, from Kirkpatrick to Soho, 13th ward.
Delta alley, from Oakley alley to Shelly, 27th ward.
Denniston, from Penn avenue to Linden, 20th and 22nd wards.
Denny, from Thirty-fourth to Penn avenue, 16th ward.
Denver, from Dover to Craig, 13th ward.
Derby alley, from Park to city line, formerly Dithridge alley, 21st ward.
De Soto, from Fifth avenue to Allequippa, formerly Denny, 14th ward.
Devillers, from Jumonville to Bedford avenue, 11th and 13th wards.
De Witt, from William to Southern avenue, 32nd ward.
Diamond, from Liberty avenue to Old avenue, 1st, 2nd, 3rd and 5th wards.
Diana alley, from Girty alley to property line, formerly Davis alley, 11th ward.
Dickson, from Brereton to Thirty-third, part Porter, 13th ward.
Dike, from Vespuccius to B. & O. R. R., 23rd ward.
Dilworth, from Gray to Adderly, 32nd ward.
Dill alley, from Prospect to Adderly, 32nd ward.
Dinwiddie, from Centre avenue to Fifth avenue, 11th ward.
Dion alley, from Olcott to Fernleaf, 27th ward.
Dithridge, from Fifth avenue to Forbes avenue, 14th ward.
Dollar, from Centre avenue to property line, 14th ward.
Dolphin alley, from Lydenham to Flingo property line, 23rd ward.
Dorsett alley, from South Main to Matthias alley, 36th ward.
Dorian alley, from Alto to Bombay alley, 14th ward.
Douglass, from Forbes to Belmont, 22nd ward.
Dover, from Denver to Winter, 13th ward.
Dragoon alley, from Elmwood to property line, 18th ward.
Dresden alley, from Stanton avenue to Fifty-fifth, 18th ward.
Drury alley, from Webster avenue to Erin, 13th ward.
Dryden alley, from Friendship avenue to Torley, formerly Lœffler alley, 16th ward.
Duff, from Wylie avenue to Webster avenue, 13th ward.
Duke, from Second avenue to Monongahela river, 23rd ward.
Dumas, from Butler to Geneva, 18th ward.
Duncan, from Stanton avenue to Keystone, 18th ward.
Dundee alley, from Collins avenue to River, 19th ward.
Dunn, from Haight to Morningside avenue, 18th ward.
Dunfermline, from Edgerton avenue to Fairfax, 22nd ward.
Dupont alley, from Friendship avenue to Torley, 16th ward.
Duquesne way, from Water to Eleventh, 4th ward.
Eagle, from Shingiss to Cooper, 6th ward.
East End, from Penn avenue to City line, 22nd ward.
East Diamond, from North Diamond to South Diamond, 1st and 2nd wards.
Ebbs alley, from Bertha to Merrimac, 32nd ward.
Eccles alley, from East Carson to Monongahela river.
Eden alley, from Fortieth to Forty-seventh, formerly Spruce alley and Locust alley, 17th wd.
Edgerton avenue, from Flth avenue to City line, 22nd ward.
Edington, from Hazelwood avenue to Indus, 23rd ward.
Edison, from Lethans to City line, formerly Elizabeth, 36th ward.
Edmond, from Laurel to Perin avenue, formerly Elm, 16th ward.
Edna, from Marion to Miltenberger, 6th ward.
Edom alley, from Keokuk alley to Ava alley, 23rd ward.
Edward alley, from South Seventeenth to property line, 24th, 25th and 26th wards.
Edwin, from Elwood to Ravenna, 20th ward.
Egina alley, from Buttercup alley to City line, 22nd ward.

Eighth, from Liberty avenue to Duquesne way, 4th ward.
Eighteenth, from Penn avenue to Allegheny river, 10th ward.
Ela alley, from Marbury to Fresco alley, 14th ward.
Elba, from Jonilla to property line, 13th ward.
Eleventh, from Liberty avenue to Allegheny river, 4th and 9th wards.
Elgin, from Adelpia to property line, 18th ward.
Elizabeth, from Second avenue to Monongahela river, 23rd ward.
Elk alley, from Dryden alley to Dupont alley, 16th ward.
Ella, from Laurel to Friendship avenue, 16th ward.
Ellicott, from Jumonville to Benevola, 13th ward.
Ellington, from William to Bailey's line, formerly Euclid, 32nd ward.
Ellsworth avenue, from Neville to Penn avenue, 20th ward.
Elliott, from Planet to Talbot, 36th ward.
Elmwood, from Nolo alley to Adelpia, formerly East, 18th ward.
Elmer, from Letonia to College, 20th ward.
El Paso, from Adelpia to property line, 18th ward.
Elm, from Fifth avenue to Faber, 7th ward.
Elwood, from Roup to Hiland avenue, 20th ward.
Elysian, from Fifth avenue to Hastings, formerly Elizabeth, 22nd ward.
Emahlia, from Hazelwood to Ohio, 23rd ward.
Emans alley, from Indiana alley to Kenesaw alley, 21st ward.
Emerald, from Brownsville avenue to McLain, formerly East, 31st ward.
Emerson, from Fifth avenue to Ravenna, formerly Evans avenue and Centre, 20th ward.
Emily, from Craft avenue to Halket, 14th ward.
Emma, from Antoinette to Brocton alley, 14th ward.
Ennis, from Wilbert to Adderly, 32nd ward.
Enoch, from Roberts to Devilliers, 11th ward.
Enon alley, from Warren to Breed, formerly Edwards alley, 28th ward.
Enola alley, from Leipsic alley to Waneka alley, formerly East alley, 32nd ward.
Enterprise, from Frankstown avenue to P. R. R., 21st ward.
Eola alley, from Greely to Sterling alley, formerly Evans alley, 27th ward.
Eva, from Negley to St. Clair, 20th ward.
Equator alley, from Irene alley to Temple alley, 20th ward.
Erie, from Opporto to property line, 27th ward.
Evans alley, from Duquesne way to Liberty avenue, 4th ward.
Erin, from Centre avenue to Ridge, 11th and 13th wards.
Ermine alley, from Bates to property line, 14th ward.
Esop alley, from Marengo, Sterling alley, part Citron alley, 27th ward.
Essex alley, from Pearl to Edmond, 16th ward.
Etna, from Eleventh to Fourteenth, 9th ward.
Euclid avenue, from Centre avenue to Cromwell, 19th and 20th wards.
Eugenie way, from Manton alley to Lillian, 31st ward.
Euler alley, from Ward to Atwood, 14th ward.
Eureka, from Beltzhoover avenue to Renwick, formerly North, 31st ward.
Eutaw, from William to Bailey's line, formerly Euclid, 32nd ward.
Everett, from Frankstown avenue to river, formerly East, 19th ward.
Evaline, from Liberty avenue to Penn avenue, 20th ward.
Ewing, from Thirty-third to property line, 16th ward.
Excelsior, from Beltzhoover to Emerald, formerly South, 31st ward.
Faber, from Washington to Elm, 7th ward.
Fairmont, from Centre avenue to Stanton avenue, 19th and 20th wards.
Fairfax, from Homewood avenue to Dunfermline, formerly Fourth, 21st ward.
Falcon alley, from Addison to Kirkpatrick, 13th ward.
Fall, from Cemetery property to Forsythe line, 13th ward.
Farel alley, from Stratton property to Home Mission property, formerly First alley, 20th wd.
Farragut, from Stanton avenue to Grafton, 19th ward.

Fawn, from Edmond to Mathilda, formerly First, 16th ward.
Fayette, from Ninth to Tenth, 4th ward.
Federal, from Fifth avenue to Wylie avenue, 7th ward.
Felix alley, from Spahr to Niobe alley, 20th ward.
Felicia alley, from Murtland to City line, 21st ward.
Ferry, from Water to Liberty avenue, 1st ward.
Fern way, from Manton alley to Lillian, formerly Francis way, 31st ward.
Fernleaf, from Schiller alley to Arlington avenue, 27th ward.
Ferdinand alley, from Murtland to City line, 21st ward.
Festina, from Hazelwood avenue to Indus, 23rd ward.
Festival, from Fifth avenue to property line, formerly Finley, 20th ward.
Festus alley, from Addison to Kirkpatrick, 13th ward.
Fetzer, from Kearsage to Bertha, 32nd ward.
Fiber alley, from Ermine alley to Argyle alley, 14th ward.
Fielding alley, from Beecher to City line, 21st ward.
Fifth ave., from Liberty ave. to River, 1st, 3d, 5th, 6th, 7th, 8th, 11th, 14th, 20th, 21st, 22d wds.
Fifth, from Liberty avenue to Duquesne way, 4th ward.
Fifteenth, from Liberty avenue to Allegheny river, 9th and 10th wards.
Fiftieth, from Butler to Allegheny river, 17th ward.
Fifty-first, from Butler to Allegheny river, 17th and 18th wards.
Fifty-second, from Stanton avenue to Allegheny river, 18th ward.
Fifty-third, from Butler to Celadine, 18th ward.
Fifty-fourth, from Allegheny river to McCandless, 18th ward.
Fifty-fifth, from Duncan to Allegheny river, 18th ward.
Fifty-sixth, from Keystone to Allegheny river, 18th ward.
Fifty-seventh, from Keystone to Allegheny river, 18th ward.
Filbert, from Walnut to Ellsworth avenue, 20th ward.
Filter alley, from Decatur to an alley, 1st ward.
Fillmore, from Bellefield to Neville, 14th ward.
Fingal, from Grandview avenue to property line, formerly Fulton, 35th ward.
Finley, from Frankstown avenue to Shetland, 21st ward.
Finland, from Ridge to Ruthven, formerly Fairmount, 13th ward.
Finance, from Homewood avenue to Dunfermline, formerly First, 21st ward.
First avenue, from Try to Liberty avenue, 1st and 2nd wards.
First, from Penn avenue to Duquesne way, 1st ward.
Fisk, from Butler to Penn avenue, 17th ward.
Fitch, from Cypress to Kincaid, 19th and 20th wards.
Flavell, from Station to Everett, formerly Franklin, 19th ward.
Flavin, from Jewel to Cresus alley, formerly Fayette, 13th ward.
Flag alley, from Clara alley to Como alley, formerly Fort alley, 32nd ward.
Fletcher alley, from Murtland to City line, 21st ward.
Flora, from Kirkpatrick to Wesley, formerly Forward, 13th ward.
Florence, from John to Boothe property, 13th ward.
Florida alley, from Zebina alley to Boundary, 14th ward.
Flotilla alley, from Waverly to property line, 22nd ward.
Flowers, from Second avenue to Jones' property, 23rd ward.
Fluery alley, from Murtland to City line, 21st ward.
Flushing alley, from Murtland to City line, 21st ward.
Foote alley, from property line to Kirkpatrick, 11th ward.
Fortieth, from Liberty avenue to Allegheny river, 15th, 16th and 17th wards.
Forty-first, from Butler to Allegheny river, 17th ward.
Forty-second, from Penn avenue to Allegheny river, 17th ward.
Forty-third, from Davison to Allegheny river, 17th ward.
Forty-fourth, from Penn avenue to Allegheny river, 17th ward.
Forty-fifth, from Penn avenue to Valley, 17th ward.
Forty-sixth, from St. Mary's Cemetery to Valley, 17th ward.

Forty-seventh, from Maryland to Allegheny river, 17th ward.
 Forty-eighth, from Butler to Allegheny river, 17th ward.
 Forty-ninth, from Butler to Allegheny river, 17th ward.
 Forbes avenue, from Boyd to Park, 6th, 14th and 22nd wards.
 Fort, from Penn avenue to Duquesne way, 1st ward.
 Forward avenue, from Second avenue to City line, 14th, 22nd and 23rd wards.
 Forfar, from Neville to Ewing, formerly First, 16th ward.
 Formosa alley, from Fifth avenue to Homewood avenue, 21st ward.
 Forest alley, from Gerritt to City line, 21st ward.
 Foster, from Forty-fourth to Yazoo avenue, formerly North and South, 15th and 17th wards.
 Fourth, from Liberty avenue to Duquesne way, 4th ward.
 Fourth avenue, from Hill to Liberty avenue, 1st and 2nd wards.
 Fourteenth, from Liberty avenue to Allegheny river, 9th ward.
 Fountain, from Tunnel to Washington, 5th ward.
 Fox, from South Seventeenth to South Twenty-sixth, 25th and 26th wards.
 Fralich, from Joncaire to Forbes.
 Franklin, from Washington to Fulton, 7th and 8th wards.
 Frankstown avenue, from Penn avenue to City line, 19th and 21st wards.
 Frazier, from Sylvan avenue to Halket, 14th ward.
 Francis, from Centre avenue to Ridge, 13th ward.
 Frank, from Hazelwood avenue to Palermo, 23rd ward.
 Frederick, from South Tenth to South Twelfth, 29th ward.
 Freedom, from Marengo to Fernleaf, 27th ward.
 Freeland, from Beltzhoover avenue to Amanda, formerly Fourth, 31st ward.
 Fred alley, from Arabella to Walnut, 20th ward.
 Freiheit alley, from Virgin alley to Sixth avenue, formerly Carpenters alley, 3rd ward.
 Fresco alley, from Mawhinney to Ela alley, 14th ward.
 Fritz, from Manor to Birmingham, 27th ward.
 Friendship ave., from Penn ave. to Centre ave., formerly part Winebiddle, 16th, 20th wards.
 Fulmer alley, from Lake to Renfrew, 21st ward.
 Fulton, from Colwell to Cliff, 8th ward.
 Gael alley, from Chislett to McMaster's plan of lots, 18th ward.
 Gala alley, from Fourth avenue to property line, formerly George alley, 2nd ward.
 Galena, from Penn avenue to P. R. R., 21st ward.
 Galatin, from Autumn to Witherspoon, formerly Garrison, 18th ward.
 Gangwish, from Mifflin to Ella, 16th ward.
 Garrison alley, from Liberty avenue to Duquesne way, 4th ward.
 Garden alley, from Fisk to St. Mary's Cemetery, 17th ward.
 Garnet alley, from property line to Liberty avenue, 16th ward.
 Garland alley, from Sixth avenue to Strawberry alley, formerly Foster alley, 3rd ward.
 Gas, from Second avenue to Greenough, 6th ward.
 Gaskel, from Cuthbert to Guerdon, 32nd ward.
 Gayton alley, from Greenbush to Southern avenue, formerly Garden alley, 32nd ward.
 Gazzam, from Soho to Battalion alley, 14th ward.
 Geary, from Neville to P. R. R., formerly Fourth, 16th ward.
 Gem alley, from Mathilda to Rebecca, 19th ward.
 Genessee alley, from property line to property line, 32nd ward.
 Genesta, from Lytle to Gloster, 23rd ward.
 Geneva, from Fortieth to Forty-fifth, formerly Grant, 17th ward.
 General, from Francis property to Smith property, 18th ward.
 Genoa, from Beatrice to Morningside avenue, 18th ward.
 Georgia, from Leggetts lane to Spahr property, 20th ward.
 Gerritt, from Frankstown avenue to Monticello, formerly Cross, 21st ward.
 Gibbon, from Chestnut to Stevenson, 6th ward.
 Gidding, from Frank to Flowers, formerly Grape, 23rd ward.
 Gilead, from Kerr to Western, 36th ward.

Gilmore, from Fulton to Gum, 8th ward.
Girty, from Colwell to Wick, formerly George alley, 11th ward.
Gist, from Fifth avenue to Bluff, 14th ward.
Glen Caladh, from Second avenue to Killbuck, 23rd ward.
Gloster, from Hazelwood avenue to Allegheny, formerly George, 23rd ward.
Gold alley, from Denver to Byron, 13th ward.
Gomery, from Byron to Winter, formerly Granite, 13th ward.
Gomer, from Greeley to Sterling, formerly Grant, 27th ward.
Gorman, from South Eleventh to Johnson property, formerly Virgin alley, 29th ward.
Gormley alley, from Wettengel to Kerr, 36th ward.
Grace, from Virginia avenue to Sandwich, 32nd ward.
Grant, from Water to Liberty avenue, 2nd, 3rd and 5th wards.
Grape, from Lyric to Deary, 21st ward.
Grazier, from Fifth avenue to Homewood avenue, 21st ward.
Grafton, from Hiland avenue to Heberton, formerly Graff, 19th ward.
Granville, from Wylie avenue to Webster, 11th ward.
Gray, from Southern avenue to Prospect, 32nd ward.
Granite, from Herron avenue to Webster avenue, 13th ward.
Grandview avenue, from Wyoming to property line, 32nd and 35th wards.
Graphic, from Indus to Palermo, 23rd ward.
Green, from Centre avenue to Wylie avenue, 11th ward.
Greenough, from Try to Iron alley, 6th ward.
Greentree alley, from Penn avenue to Duquesne way, formerly Green alley, 1st ward.
Greeley street and alley, from Josephine to property line, formerly Grant, 27th ward.
Greenleaf, from Shaler to West Carson, formerly Grant, 34th and 35th wards.
Greenfield avenue, from Second avenue to Hazelwood avenue, 23rd ward.
Greenbush, from Wyoming to William, formerly Garden, 32nd ward.
Greenwood, from Antietam to Adelpia, formerly George, 18th ward.
Greenbriar alley, from Elwood to property line, formerly Garden alley, 20th ward.
Gregory, from Opporto to property line, 27th ward.
Gross, from P. R. R. to Penn avenue, 19th and 20th wards.
Grove, from Centre avenue to Ruch, 13th ward.
Grover alley, from Smith to Chance alley, 23rd ward.
Guerdon, from Virginia avenue to property line, 32nd ward.
Gum, from Webster avenue to Cliff, 8th ward.
Gypsum alley, from Wichita alley to property line, 13th ward.
Hackstown, from Birmingham to property line, formerly High, 27th ward.
Hahn, from Woodville avenue to Lime, 35th ward.
Hailman, from Aurelia to Howe, 20th ward.
Haight, from McCully to Butler, 18th and 19th wards.
Hallock, from Grandview avenue to Virginia avenue, formerly Spruce, 35th ward.
Halket, from Fifth avenue to Frazier, 14th ward.
Hall, from Gray to Cowan, 32nd ward.
Halibut, from Marengo to Sterling, formerly Hemlock, 27th ward.
Halpin street and alley, from Prospect to Belonda, 32nd ward.
Hamilton, from Barry to Oakley alley, formerly High, 27th ward.
Hamlet, from Craft avenue to Rock alley, 14th ward.
Hampton, from Wayne to Hiland avenue, 19th ward.
Hamburg, from Independence to City line, formerly Handenschell-Oberhelman, 35th ward.
Hancock, from Monroe to Dickson, formerly Hill, 13th ward.
Hanover, from property line to Roanoke, formerly High, 31st ward.
Harlem, from Edington to Hazelwood avenue, 23rd ward.
Harvard, from Negley to Sheridan, formerly Heberton, 19th ward.
Haran, from Jones to Arch, formerly Hill, 12th ward.
Hartford, from Brownsville avenue to Fritz, formerly Hill, 27th ward.
Harmer alley, from Beaumont to Balfour, formerly Hill alley, 36th ward.

Harrison, from Forty-seventh to Fifty-sixth, 17th and 18th wards.
Harding, from Ridge to Thirty-third, formerly Harrison, 13th ward.
Harken alley, from Western to City line, 36th ward.
Harcums alley, from South Seventeenth to South Thirty-third, 24th, 25th and 26th wards.
Harriet, from Winebiddle to Negley, 20th ward.
Harvey, from Chislett to property line, 19th ward.
Hastings, from Juniata to Richmond property, 22nd ward.
Hatfield, from Forty-fourth to Fiftieth, 17th ward.
Hauser alley, from Festival to Cornelius alley, 20th ward.
Havana, from Latrobe to Fernleaf, 27th ward.
Havelock alley, from Bertha to Kearsage, formerly Hermann, 32nd ward.
Hawthorne, from property line to property line, 18th ward.
Hawkeye, from Shady avenue to property line, formerly Union, 20th ward.
Hays, from Fairmont to Hiland avenue, 19th ward.
Hazelwood avenue, from Monongahela river to Saline, 23rd ward.
Hazel, from Elm to Fulton, 7th and 8th wards.
Hazlett alley, from Butler to Smallman, 15th ward.
Heberton, from Stanton avenue to Grafton, 19th ward.
Hecla alley, from Melrose to Sweden alley, formerly Hill way, 31st ward.
Hickman, from Pfeil to property line, 32nd ward.
Hector alley, from property line to Doolittle property, formerly Hazel alley, 20th ward.
Heintzelman, from Neville to P. R. R., formerly Fifth, 16th ward.
Helen way, from Manton alley to Lillian, 31st ward.
Heleda alley, from Emerald to Oswego, formerly Hill alley, 31st ward.
Hemans, from Addison to Kirkpatrick, formerly Hill, 13th ward.
Hemlock alley, from Forty-eighth to Fiftieth, 17th ward.
Hendricks, from Lytle to Gloster, 23rd ward.
Henry, from Dithridge to Neville, 14th ward.
Henrietta, from La Clair to City line, 22nd ward.
Herbert alley, from Vespucius to Allegheny, formerly Hemlock alley, 23rd ward.
Herschel, from Kerr to City line, formerly High, 36th ward.
Herron avenue, from Centre avenue to Centre avenue, 13th ward.
Hermitage, from Murtland to City line, 21st ward.
Herman, from Liberty avenue to Kincaid, 19th and 20th wards.
Hiawatha, from Nixon to Forward avenue, formerly Lloyd, 22nd ward.
Hickory alley, from Webster avenue to Fountain, 5th ward.
Hiland avenue, from Fifth avenue to water works, 19th and 20th wards.
Hill, from Shingiss to Third avenue, 6th ward.
Hoag alley, from Smithfield to Cherry alley, 2nd ward.
Hodge, from Carolina to Frazier, formerly Henry, 14th ward.
Hoeveler, from Hiland avenue to River, 19th ward.
Holt, from Sterling to Barry, 27th ward.
Holly alley, from Modoc alley to Valley, formerly Hatfield alley, 17th ward.
Holmes, from Negley to Fifty-fourth, 18th ward.
Holden, from Spahr to Roup, 20th ward.
Home, from Butler to Valley, 17th ward.
Homewood ave., from Forbes ave. to Spencer, formerly part Edgerton ave., 21st, 22nd wds.
Homestead, from Pitt to Nevada, 22nd ward.
Hooker, from Larimer to Butler, formerly Hill, 21st ward.
Houston, from Lang avenue to Homewood avenue, 21st ward.
Howe, from Aiken to Festival, formerly Harrison, 20th ward.
Howley, from Denny to Main, 16th ward.
Hudson alley, from Canton to Brady, 14th ward.
Humboldt, from Ridge to Jones, formerly Hays, 12th and 13th wards.
Humber alley, from Kirkpatrick to Chauncy, formerly Hill alley, 13th ward.
Huron, from Opporto to property line, 27th ward.

Hutchinson, from Richmond to City line, 22nd ward.
Idaho alley, from Josephine to Lulu alley, 27th ward.
Idlewild, from Beecher to east City line, 21st ward.
Ihmsen alley, from Muriel to South Water, 28th ward.
Index alley, from Lothrop to De Soto, 14th ward.
Indus, from Edington to Saline, 23rd ward.
Industry, from Beltzhoover avenue to Amanda, formerly Second, 31st ward.
Independence, from South Main to City line, late Washington pike, 35th and 36th wards.
Indiana alley, from Mayflower to Venus alley, 21st ward.
Inwood street, from Frankstown avenue to property line, 21st ward.
Iowa, from Cherokee to Bellefield, 13th ward.
Irene alley, from Arabella to Howe, 20th ward.
Iris alley, from Erin to Kirkpatrick, 11th ward.
Iron alley, from Bluff to Monongahela river, 6th ward.
Irvine, from Greenfield avenue to property line, formerly Isabella, 23rd ward.
Irwin alley, from Fortieth to Forty-second, 17th ward.
Irwin avenue, from Dallas to Murdoch street, 22nd ward.
Isabella, from Ella to Pearl, 16th ward.
Isis alley, from Yarrow alley to Joncaire, 14th ward.
Itasco alley, from Erin to Kirkpatrick, 11th ward.
Ivanhoe, from Magee to property line, formerly Isabella, 6th ward.
Ivy, from Fifth avenue to Ellsworth avenue, 20th ward.
Jackson, from Wayne to Hiland avenue, 19th ward.
Jacobus alley, from Upfold alley to Verdant alley, 13th ward.
James, from Euclid avenue to St. Clair, 19th ward.
Jamaica alley, from Adelpia to property line, 18th ward.
Jancey, from Stanton avenue to Butler, 18th ward.
Jane, from South Seventeenth to South Thirty-fourth, 24th, 25th and 26th wards.
Japan alley, from Harding to North Thirty-third, formerly James alley, 13th ward.
Jared alley, from Park to Council alley, 21st ward.
Jasper, from McPherson to Stevenson's line, formerly Jones, 21st ward.
Java alley, from Antietam to Hights, 18th ward.
Jay, from East Carson to Lauth, late Jones, 24th ward.
Jefferson, from Alpine to Ridge, 13th ward.
Jennie, from Nimick to William, 32nd ward.
Jewel, from Brereton to Ruthven, formerly Juniata, 13th ward.
Joels lane, from Grandview avenue to Virginia, 32nd ward.
John, from Mahon to Booth property, 13th ward.
Johnson, from McMahan's property to property line, 18th ward.
Joliet alley, from Corday alley to Friendship avenue, 20th ward.
Joncaire, from Boquet to Boundary, 14th ward.
Jones, from Arch to North Twenty-eighth—Brereton, 12th and 13th wards.
Jordon alley, from Gross to Winebiddle, 19th ward.
Joseph, from Larimer to Leonora, 21st ward.
Josephine, from South Seventeenth to South Twenty-seventh, 25th and 26th wards.
Journal, from Independence to Adolph, formerly Josephine, 35th ward.
Judson, from Arch to Branch, formerly Jeremy, 13th ward.
Juliet, from Wilmot to Frazier, 14th ward.
Julius, from Frankstown avenue to Rainbow, formerly Jackson, 21st ward.
Jumonville, from Bluff to Devilliers, 11th, 13th and 14th wards.
Juniata, from McClintock to east City line, 22nd ward.
Junilla, from Wylie avenue to Ridge, formerly Jones, 13th ward.
Juno, from Sylvan avenue to property line, 14th ward.
Juniper, from Laurel to Edmond, 16th ward.
Junius, from Independence to Adolph, late John, 35th ward.
Justice, from Kearney alley to property line, 11th ward.

Kærcher, from property line to Greenfield avenue, 23rd ward.
Kalamazoo alley, from Adolph to property line, 18th ward.
Kalida alley, from Collins to River, 19th ward.
Kanawha alley, from Frank to Flowers, 23rd ward.
Kansas, from Duke to Hazelwood avenue, formerly Katharine, 23rd ward.
Kaufmann alley, from Festival to Landwehr, 20th ward.
Kearney alley, from Colwell to Rose, 11th ward.
Kearsage, from Grandview avenue to Halpin, formerly Kirkpatrick, 32nd ward.
Keating alley, from Roberts to Devilliers, 11th ward.
Keeling, from Manton alley to Birmingham, 31st ward.
Keller street and alley, from Forty-second to property line, 17th ward.
Kelly, from Fifth avenue to east City line, 21st ward.
Kendall, from Kent to Celandine, 18th ward.
Kennedy, from McPherson to property line, 21st ward.
Kenesaw alley, from Mayflower to St. Andrews, 21st ward.
Kenney alley, from Humboldt to Aaron, formerly King alley, 12th ward.
Kent street and alley, from Stanton avenue to Fifty-fifth, 18th ward.
Keokuk alley, from Tom to Herbert alley, 23rd ward.
Kepler alley, from Somers to property line, formerly Kirchner alley, 13th ward.
Kerr, from Wettengel to Western, 36th ward.
Keystone, from Stanton avenue to Fifty-seventh, formerly Keystone avenue, 18th ward.
Kilbuck alley, from Hazelwood avenue to Flowers, 23rd ward.
Kalida alley, from Collins avenue to River street.
King, from Larimer avenue to Thomson, 21st ward.
Kincaid, from Mathilda to Rebecca, 10th ward.
Kirkpatrick, from Wyandotte to Arch, 11th and 13th wards.
Kirkwood, from Negley to Hiland avenue, 19th ward.
Knox, from Arlington avenue to City line, formerly Knox avenue, 31st ward.
Knowlton alley, from Sparta to Wettengel, formerly Kelly way, 36th ward.
LaBelle, from property line to property line, formerly Lewis, 32nd ward.
LaClair, from Henrietta to City line, formerly Lexington avenue, 22nd ward.
Lafayette, from Woodlawn to American, formerly Fourth, 23rd ward.
Lake, from Lincoln avenue to Turret, 21st ward.
Lambert, from Frankstown avenue to P. R. R., formerly Liberty, 21st ward.
Lang, from Edgerton avenue to Spencer, 21st and 22nd wards.
Lander alley, from Beaumont to Balfour, formerly Hill, 36th ward.
Landwehr, from Marchand to Shakespeare, 20th ward.
Lancaster, from Overton to City line, 22nd ward.
Lanark, from Western to City line, formerly Lemon, 36th ward.
Laplace, from Kirkpatrick to property line, formerly Linden, 13th ward.
Larimer, from Station to Fifth avenue, 21st ward.
Larkins alley, from South Seventeenth to City line, 24th, 25th and 26th wards.
Larne alley, from Wycliffe to McCandless, 18th ward.
LaSalle alley, from Etna to Allegheny river, formerly Laughlin alley, 9th ward.
Latrobe, from property line to Fernleaf, 7th ward.
Laurel, from Ewing to Edmond, 16th ward.
Lauer alley, from Brownsville avenue to Manor, 27th ward.
Lauth, from Jay to property line, 24th ward.
Laughlin, from Second avenue to Monongahela river, 23rd ward.
Lava, from William to Nimick, 32nd ward.
Lavinia, from Lydia to Lucinda, 23rd ward.
Lawson, from Wylie avenue to Webster avenue, formerly Lawrence, 13th ward.
Lawrence, from Forty-fifth to Forty-seventh, formerly Summit, 17th ward.
Lawn, from Maurice to Hamlet, 14th ward.
Lebanon, from Sterling to Picnic, formerly Lincoln, 27th ward.
Ledlie, from Bedford avenue to Ridge, 11th ward.

Leech, from Thirty-fifth to Thirty-sixth, 15th ward.
Leipsic alley, from Waneka alley to Halpin alley, formerly Long alley, 32nd ward.
Lelia, from William to Southern avenue, 32nd ward.
Lemon alley, from Cherry alley to Smithfield, 2nd ward.
Lemington, from Lincoln avenue to River, 21st ward.
Lenora, from Joseph to Orphan, formerly Liberty, 21st ward.
Leon alley, from Chislett to Antietam, formerly Logan alley, 18th ward.
Lethans, from Valentine to Rush, formerly Lookout avenue, 36th ward.
Leetonia, from Fifth avenue to Ellsworth avenue, 20th ward.
Levan alley, from Morgan to property line, formerly Locust alley, 13th ward.
Lewis, from Kent to Celandine, 18th ward.
Lexington, from Edgerton avenue to P. R. R., formerly part Howard, 21st and 22nd wards.
Liberty ave., from Water to Centre avenue, 1st, 3rd, 4th, 9th, 10th, 12th, 16th, 20th wards.
Ligonier, from Liberty avenue to Penn avenue, formerly Liberty, 16th ward.
Lillian street and alley, from Beltzhoover avenue to Amanda, 31st ward.
Lilac, from Fifth avenue to Ellsworth avenue, 20th ward.
Lima alley, from Edmond to Gross, 20th ward.
Lime, from Woodville avenue to Hahn, 35th ward.
Linden, from Frankstown avenue to property line, 21st and 22nd wards.
Linton, from Roberts to Green, formerly Franklin, 11th ward.
Linoleum alley, from Melwood to Ruthven, formerly Locust alley, 13th ward.
Lincoln avenue, from Frankstown avenue to City line, 21st ward.
Livingstone, from Trinity to property line, formerly First, 18th ward.
Livery alley, from property line to Beatty, 19th ward.
Livonia, from Butler to property line, formerly Lloyd, 18th ward.
Lloyd, from Margareta to Stanton avenue, 19th ward.
Locust, from Shingiss to Gist, 6th and 14th wards.
Lodi alley, from Butler to Allegheny river, formerly Forter alley, 15th ward.
Logan, from Fifth avenue to Bedford avenue, 7th and 8th wards.
Lombard, from Colwell to Reed, formerly Lang and Thumm, 11th ward.
Lomond, from Boyd to Chestnut, formerly Linden, 6th ward.
Long alley, from Edna alley to Valley, 17th ward.
Lookout, from Allequippa to Battallion alley, 14th ward.
Loretto, from Graphic to Greenfield avenue, 23rd ward.
Lotus alley, from Stanton avenue to McCandless, 18th ward.
Lothrop, from Fifth avenue to Allequippa, 14th ward.
Louisa, from Ward to Atwood, 14th ward.
Louden, from Richie alley to Enterprise, formerly Liberty, 21st ward.
Lowry, from Second avenue to Monongahela river, formerly Linden, 23rd ward.
Lowan, from Natches to Grace, 32nd ward.
Lowell, from Frankstown avenue to Renfrew, formerly Rural avenue, 21st ward.
Lucinda, from Greenfield avenue to Lavinia, 23rd ward.
Loyal alley, from Beltzhoover avenue to Amanda, formerly Locust alley, 31st ward.
Lulu alley, from South Twenty-first to Olcott, 27th ward.
Luna, from Prescott to Everett, 21st ward.
Luther, from Landwehr to Hawkeye, formerly Liberty, 20th ward.
Luzerne, from Allegheny Cemetery to Mathilda, formerly Locust, 19th ward.
Lycurgus alley, from Cotton alley to Forty-seventh, 17th ward.
Lydia, from Lavinia to Squirrel Hill, 23rd ward.
Lyman, from East End to City line, 22nd ward.
Lyon, from Herron avenue to property line, 13th ward.
Lyric, from Lincoln avenue to property line, formerly Lawn avenue, 21st ward.
Lytle, from Rutherglen to Allegheny, 23rd ward.
Maddocks alley, from Penn avenue to Duquesne way, 4th ward.
Madison, from Thirty-third to Jefferson, 13th ward.
Magee, from Fifth avenue to Bluff, 6th ward.

Magnolia, from Opporto to property line, formerly Maple, 27th ward.
Mahogany alley, from Liberty avenue to Laurel, 16th ward.
Mahon, from Centre avenue to Chauncy, 13th ward.
Main, from Butler to Liberty avenue, 16th and 17th wards.
Malakoff street and alley, from Picnic and Cologne, 27th ward.
Malta alley, from Sunbury alley to Allequippa, formerly middle way, 14th ward.
Manhattan, from Chislett to Antietam, formerly Maria, 18th ward.
Manor, from Brownsville avenue to South Seventeenth, 27th, 28th, 29th and 30th wards.
Manton alley, from Beltzhoover avenue to Amanda, formerly Maple alley, 31st ward.
Manetto alley, from Palmer alley to Rodman, formerly Mill alley, 19th ward.
Maple, from McLain to City line, 31st ward.
Mary, from South Seventeenth to South Thirty-second, 24th, 25th and 26th wards.
Maryland, from Forty-sixth to Forty-seventh, formerly McCullough, 17th ward.
Marengo, from Freedom to Arlington avenue, formerly Modock, 27th ward.
Marion, from Fifth avenue to Bluff, 6th ward.
Market, from Water to Liberty avenue, 1st and 3rd wards.
Mary Ann, from South Eleventh to South Twelfth, 29th ward.
Maria, from Cooper to property line, 6th ward.
Margaretta, from Fairmont to Hiland avenue, 19th ward.
Martha, from Trinity to Chislett, 18th ward.
Marietta, from Syracuse to property line, 18th ward.
Marshal alley, from Finland to Denny property, 13th ward.
Marchand, from Shady avenue to Fifth avenue, formerly part Todd, 20th ward.
Marbury, from Forbes avenue to Boundary, formerly Little, 14th ward.
Masters alley, from Fifth avenue to east Diamond, formerly Market alley, 3rd ward.
Massillon, from Centre avenue to P. R. R., 20th ward.
Mason, from Belonda to Grace, 32nd ward.
Matthias alley, from Dorset alley to City line, 36th ward.
Mathilda, from P. R. R. to Oranmore, 20th ward.
Maurice, from Second avenue to Fifth avenue, formerly Murphy, 14th ward.
Mawhinney, from Forbes avenue to Penobscott alley, 14th ward.
May, from Kerr to Gilead, 36th ward.
Mayflower, from Lincoln avenue to Kenesaw alley, 21st ward.
Meade, from Linden to City line, 21st ward.
Meadow, from Finley to Armand, 21st ward.
Mecca, from property line to property line, formerly Middle alley, 23rd ward.
Mechanic, from Biddle to Second avenue, 22nd ward.
Melancthon, from Second avenue to Monongahela river, formerly Mary, 23rd ward.
Mellon, from Rural to Cromwell, 19th ward.
Melville alley, from Thirty-sixth to Yazoo alley, formerly Mulberry alley, 15th ward.
Melrose way, from Brownsville avenue to Renwick, formerly Maple way, 31st ward.
Melwood, from Thirty-third to Denny property, 13th ward.
Mentor alley, from Penn avenue to Duquesne way, formerly Morgan alley, 4th ward.
Mercer, from Webster avenue to Bedford avenue, 8th ward.
Merrimac, from Grandview avenue to Woodville avenue, 32nd ward.
Merrimans alley and street, from South Seventeenth to South Twenty-fourth, formerly part Short, 25th and 26th wards.
Meridan, from Grandview avenue to Virginia avenue, 35th ward.
Meteor alley, from Penn avenue to Cabinet alley, formerly Market alley, 16th ward.
Meyran, from Fifth avenue to Bates, 14th ward.
Miama, from Mohawk to Allequippa, 14th ward.
Middle, from Bedford avenue to Ridge, 13th ward.
Mifflin, from Denny to Main, formerly Mary, 16th ward.
Migonette, from Fairmont to Whitfield, formerly Marietta, 20th ward.
Milton, from Henrietta to Biddie, formerly Mary, 22nd ward.
Miltenberger, from Fifth avenue to Bluff, 6th and 14th wards.

Mill, from Neptune to Steuben, 36th ward.
Miller, from Colwell to Centre avenue, 11th ward.
Millvale, from Centre avenue to P. R. R., 20th ward.
Minerva, from Pearl to Ella, formerly Mary, 16th ward.
Mineral alley, from Thirty-eighth to Thirty-ninth, formerly Market alley, 15th ward.
Mint alley, from South Sixth to South Tenth, formerly Walnut alley, 29th ward.
Mirage, from Hawthorne to Watkins, 18th ward.
Mission, from Sterling to Picnic, 27th ward.
Mitre alley, from Emond to Gross, formerly Mell alley, 20th ward.
Mitchell alley, from Kirkpatrick to Wesley, formerly Morgan alley, 13th ward.
Mobile, from Second avenue to Sylvan avenue, Ext., formerly Marion, 23rd ward.
Modoc alley and street, from Cotton alley to Forty-eighth, 17th ward.
Moffit alley, from Cooper to Magee, 6th ward.
Mohawk, from Soho to property line, 14th ward.
Moore alley, from Ridge to Arch, 13th ward.
Montgomery, from Junius to Adolph, formerly Mary, 35th ward.
Monticello, from Beecher to City line, 21st ward.
Montezuma, from Lyric to Apple, 21st ward.
Monroe, from Jefferson to Danube, 13th ward.
Montour way, from Sixth avenue to Seventh avenue, formerly Miltenberger alley, 3rd ward.
Monitor, from Saline to Pocusset, 22nd ward.
Monastery, from Birmingham to South Eighteenth, 27th ward.
Monongahela, from Mobile to Tullymet, 23rd ward.
Montana alley, from William to Labelle, formerly Miller alley, 23rd ward.
Morgan, from Allequippa to Ridge, 13th ward.
Morningside avenue, from Butler to Mathilda, 18th ward.
Morris, from Carolina to property line, 14th ward.
Morrison, from Gerritt to Finley property, formerly Farree, 21st ward.
Morrow, from South Twenty-sixth to Barryhall, 25th ward.
Moreland, from Marbury to Penobscot alley, 14th ward.
Moultrie, from Tustin to Fifth avenue, formerly Madison, 14th ward.
Mulberry street and alley, from Eleventh to Thirty-eighth, formerly part Lafayette alley, 9th, 10th, 12th and 15th wards.
Muriel, from South Tenth to South Seventeenth, formerly Neville and Coal, 28th, 29th wds.
Murdock, from Wilkins to Belmont, 22nd ward.
Murray, from Wilkins to Forward avenue, 22nd ward.
Murtland, from Penn avenue to Upland, 21st ward.
Myrtle alley, from Arabella to Walnut, formerly Meadow alley, 20th ward.
McCully, from Morningside avenue to Hiland avenue, 19th ward.
McClurg, from South Thirtieth to City line, 24th ward.
McCord, from Barry to Oakley alley, 27th ward.
McCandless, from Stanton avenue to Allegheny river, 18th ward.
McClintock, from Fifth avenue to Juniata, 22nd ward.
McCooks alley, from Federal to Washington, 7th ward.
McCombs, from Frankstown avenue to property line, 21st ward.
McDonald, from Meadow to Venus alley, formerly Spruce, 21st ward.
McKee, from property line to property line, 18th ward.
McKenzie, from Butler to Seeley, formerly Maddocks, 19th ward.
McKean, from South First to South Third, formerly Chestnut, 30th ward.
McNeal alley, from Kerr to Western, 36th ward.
McLain, from Melrose way to Beltzhoover avenue, 31st ward.
McPherson, from Fifth avenue to City line, 21st ward.
Mt. Oliver, from Washington avenue to Amanda, 27th ward.
Mt. Vernon, from Lincoln avenue to City line, 21st ward.
Nashville alley, from Blair to Herbert alley, 23rd ward.
Nassau alley, from Shawnee to Cherokee, 13th ward.

Natchez, from Southern avenue to Grace, formerly Neville, 32nd ward.
 Natrona alley, from Staunton avenue to Fifty-fifth, 18th ward.
 Nebo alley, from Idaho alley to Veto alley, 27th ward.
 Negley, from Centre avenue to Cromwell, 19th and 20th wards.
 Nelson, from Prescott to River, 21st ward.
 Nemora alley, from A. V. R. R. to Ballard alley, 18th ward.
 Neptune, from Wabash to South Main, formerly Water, 36th ward.
 Nevada, from Whipple to City line, formerly North, 22nd ward.
 Neville, from Thirty-third to Forward avenue, formerly part Laurel avenue and Boundary,
 13th, 14th, 16th and 22nd wards.
 Newton, from Brownsville avenue to property line, formerly Norton, 27th ward.
 Niagara, from Craft avenue to Carolina, 14th ward.
 Nightingale alley, from Ontario to Jackson property, formerly Water alley, 22nd ward.
 Niles, from Cologne to property line, 27th ward.
 Nimick, from Jennie to Lava, 32nd ward.
 Ninth, from Liberty avenue to Duquesne way, 4th ward.
 Nineteenth, from Penn avenue to Allegheny river, 10th ward.
 Niobe alley, from Felix alley to Ellsworth avenue, 20th ward.
 Nixon, from Artesian to Boundary, 22nd ward.
 Nolo alley, from Adelpia to property line, 18th ward.
 North, from Fortieth to Forty-fourth, 17th ward.
 Norton, from Cowan to Adderly, 32nd ward.
 North Diamond, from East Diamond to West Diamond, 1st ward.
 Norway alley, from Ward to Juliet, 14th ward.
 Norwood, from Olcott to Unity, 27th ward.
 Notley, from Hazelwood avenue to Indus, 23rd ward.
 Novelty, from Bellweir to Grazier, 21st ward.
 Nusser, from Birmingham to property line, 27th ward.
 Oak alley, from Liberty avenue to Cherry alley, 3rd ward.
 Oakland, from Fifth avenue to Bates, 14th ward.
 Oakley alley, from Josephine to Sumner, formerly Oak alley, 27th ward.
 Oasis street and alley, from Harrison to Berlin alley, 18th ward.
 O'Brien, from Thirty-eighth to Thirty-ninth, 15th ward.
 Ochil alley, from Harding to Thirty-third, formerly O'Hara alley, 13th ward.
 O'Connell, from Butler to Seeley, 19th ward.
 Odessa-alley, from Prescott to Lincoln avenue, 21st ward.
 Ogden alley, from Shady avenue to Emerson, 20th ward.
 O'Hara, from Fifth avenue to Centre avenue, 20th ward.
 Olcott, from Greeley to South Twenty-first, 27th ward.
 Old avenue, from Fifth avenue to Diamond, 5th ward.
 Olive, from Wandless property to property line, 13th ward.
 Olney alley, from Danube to Orion, 13th ward.
 Olympia, from Grandview avenue to Virginia, 32nd ward.
 Omar alley, from Pueblo to Miami, formerly Oak way, 14th ward.
 Omaha, from Bigham to Merrimack, formerly Woak, 32nd ward.
 Omega, from Everett to St. Andrews, formerly Oak, 21st ward.
 Oneida, from Grandview avenue to Virginia avenue, 35th ward.
 Ontario, from Whipple to Jackson's line, formerly Oak, 22nd ward.
 Ohio, from Hazelwood avenue to Emahilia, 23rd ward.
 Oporto, from Pius to property line, formerly Overhill, 27th ward.
 Oranmore, from Rebecca to Stanton avenue, 19th ward.
 Orbit alley, from Sunbeam alley to Excelsior, formerly Orchard alley, 31st ward.
 Orchard alley, from Robley to Jackson, 19th ward.
 Oregon alley, from Meade to McPherson, 21st ward.
 Orion, from Madison to Monroe, 13th ward.
 Orkney alley, from Oakley alley to property line, formerly Oak alley, 27th ward.

Orlena alley, from Wells to Grandview avenue, 35th ward.
Orleans, from Denver to property line, 13th ward.
Orlando alley, from Arabella to Walnut, formerly Orchard alley, 20th ward.
Ormsby, from property line to German square, formerly Oak, 27th ward.
Orphans, from Larimer to Butler, 21st ward.
Orwell alley, from Minerva to Panama alley, formerly Oak alley, 16th ward.
Osage alley, from Webster avenue to Denny property, 13th ward.
Osage line, from Penn avenue to Lloyd's property, 22nd ward.
Osborne, from McMahon property to Burbank property, formerly O'Brien, 18th ward.
Oscar alley, from Denny property to Denny property, formerly Olive alley, 13th ward.
Osprey alley, from Glen Caladh to property line, 23rd ward.
Osceola, from Liberty avenue to Cypress, formerly Olive, 20th ward.
Oswego, from Helena way to Melrose way, formerly Orchard, 31st ward.
Ossian alley, from Mulberry alley to Railroad, formerly O'Hara alley, 12th ward.
Ossipee, from Herron avenue to property line, formerly Oak, 13th ward.
Ottis alley, from property line to Acorn, 23rd ward.
Ottawa, from Grace to Ennis, 32nd ward.
Otter alley, from Amanda to Birmingham, formerly Oak alley, 31st ward.
Our alley, from Elm to Dinwiddie, 7th, 8th and 11th wards.
Overhill, from Reed to Linton, 11th ward.
Overton, from Lancaster to City line, 22nd ward.
Oxford, from Neville to Denny, 16th ward.
Ozark alley, from Monongahela river to Herbert alley, 23rd ward.
Pacific, from property line to Brilliant, 19th ward.
Palermo, from Graphic to Chadwick, formerly Patterson, 23rd ward.
Palma alley, from Sheridan to Collins, formerly Plum alley, 19th ward.
Palo Alto alley, from Francis to Wandless property, formerly Pusey alley, 13th ward.
Palmer alley, from Chislett to Antietam, 18th ward.
Panama alley, from Ella to Taylor, formerly Pine alley, 16th ward.
Paola alley, from Itasco alley to Cemetery property, formerly Pitt, 13th ward.
Park way avenue, from City line to City line, 21st and 22nd wards.
Park avenue, from Frankstown avenue to Lemington, formerly Park, 21st ward.
Parker, from College to Summerlea, 20th ward.
Parsley alley, from Edmond to Gross, 20th ward.
Pasture, from Elm to Fulton, 7th and 8th wards.
Passavant alley, from Clark to Centre avenue, 11th ward.
Patterson street and alley, from Maringo to property line, formerly part Orange alley and Peel, 27th ward.
Pawnee, from Oneida to Meridian.
Paxton alley, from Emerson to Festival, 20th ward.
Pearl, from Penn avenue to Laurel, 16th and 20th wards.
Peach alley, from Webster avenue to Bedford avenue, 11th ward.
Pearson alley, from Forty-third to Forty-fourth, 17th ward.
Pedro alley, from McLain to Excelsior, formerly Peach alley, 31st ward.
Peebles, from Penn avenue to City line, 22nd ward.
Pendelton, from Margaretta to Stanton avenue, 19th ward.
Penn avenue, from Water to City line, 1st, 4th, 9th, 10th, 12th, 15th, 16th, 17th, 19th, 20th, 21st and 22nd wards.
Penobscot alley, from Mawhinney to Boundary, 14th ward.
Peoria alley, from Penn avenue to Thirty-eighth, formerly Union alley, 15th ward.
Peru alley, from Vine to Roberts, late Porter alley, 11th ward.
Perry, from Wylie avenue to Bedford avenue, 11th ward.
Petrel alley, from McLain to Excelsior, formerly Plum alley, 31st ward.
Pfeil, from William to Genessee alley, 32nd ward.
Phillips, from Shady avenue to Phillips property, 22nd ward.
Picnic, from Josephine to Arlington, 27th ward.

Pier, from Boquet to Atwood, 14th ward.
Piermont, from Bingham to Oneida, 35th ward.
Pike, from Eleventh to Twenty-first, 9th and 10th wards.
Pilot alley, from Sunbury alley to Allequippa, formerly Pleasant alley, 14th ward.
Pine, from Marengo to Fernleaf, 27th ward.
Pitcairn, from Fifth avenue to P. R. R., 20th ward.
Pitt, from Riddle to City line, formerly South, 22nd ward.
Pius, from Birmingham to South Eighteenth, 27th ward.
Planet, from Steuben to City line, formerly Pine, 36th ward.
Pleasant alley, from Forty-second to Forty-fourth, 17th ward.
Plutarch, from Arch to Jones, formerly Powers, 12th ward.
Plum alley, from Forty-seventh to Forty-ninth, 17th ward.
Plumer, from Forty-fourth to Butler, formerly Centre, 17th ward.
Plymouth, from Grandview avenue to Virginia avenue, formerly Pine, 35th ward.
Pocusset, from Monitor to Forward avenue, 22nd ward.
Poe alley, from McCandless to Stanton avenue, 18th ward.
Point alley, from Penn avenue to Duquesne way, 1st ward.
Ponka alley, from Oneida to Meridian.
Pontiac alley, from South Ninth to South Tenth, formerly Pine alley, 29th ward.
Poplar alley, from Hickory alley to Fulton, 5th, 7th and 8th wards.
Porter, from Wylie avenue to Webster avenue, 11th ward.
Post street and alley, from Main to Forty-fourth, formerly Wells, 17th ward.
Preble, from Thirtieth to Thirty-third, 13th ward.
President alley, from Chislett to Antietam, formerly Park alley, 18th ward.
Pride, from Colwell to Bluff, 6th and 7th wards.
Prince alley, from Manor to Brownsville avenue, formerly Park alley, 27th ward.
Primrose, from Sterling to Picnic, formerly Pine, 27th ward.
Proctor alley, from Beltzhoover avenue to Amanda, formerly Poplar alley, 31st ward.
Prospect, from Southern avenue to Norton, 32nd ward.
Pueblo, from Mohawk to Allequippa, formerly Rea avenue, 14th ward.
Pulaski alley, from Lethans to City line, formerly Plum way, 36th ward.
Puritan alley, from Paxton alley to Sellers, 20th ward.
Putman, from Frankstown avenue to Linden, 20th, 21st and 22nd wards.
Putney alley, from Thirty-second to Thirty-third, formerly Pine alley, 12th ward.
Quadrant, from Ridge to Harding, formerly Quarry alley, 13th ward.
Quarry, from South Twenty-first to South Eighteenth, 27th ward.
Query, from Buttercup alley to City line, 22nd ward.
Quince alley, from Pride to Marion, 6th ward.
Quincey, from Parry to property line, formerly Quarry, 27th ward.
Rachel, from Annie to property line, 19th ward.
Race, from Butler to St. Andrews, 21st ward.
Railroad, from Columbia to Thirty-third, 10th, 12th and 15th wards.
Rainbow, from Torrens to Putman, formerly Railroad, 21st ward.
Rampart, from Iowa to Camp, 13th ward.
Randolph, from Penn avenue to Eva, formerly Rebecca, 20th ward.
Rappidian alley, from Xenia alley to Thomson, 21st ward.
Ravenna, from Shady avenue to Spahr, formerly Railroad avenue, 20th ward.
Ravine, from Boggs to Custis alley, 32nd ward.
Rebecca, from Centre avenue to Stanton avenue, 19th and 20th wards.
Redoubt alley, from Water to Liberty avenue, 1st ward.
Reed, from Fulton to Centre avenue, 8th, 11th and 13th wards.
Regina, from St. Thomas to property line, 27th ward.
Reiter, from Larimer avenue to Everitt, 19th ward.
Relief alley, from Cherry alley to Scrip alley, 3rd ward.
Relic alley, from Rappidian alley to Vermillion alley, 21st ward.
Renova, from Second avenue to Monongahela river, formerly Station, 23rd ward.

Renwick, from McLain to Helena way, formerly Rea avenue, 31st ward.
Renfrew, from Lincoln avenue to Vanilla alley, formerly Ridge, 21st ward.
Republic, from Grandview avenue to property line, formerly Sherman, 35th ward.
Resaca alley, from Park to City line, formerly Railroad alley, 21st ward.
Reservoir avenue, from Hiland avenue to Butler.
Reynolds, from Park to Fifth avenue, 22nd ward.
Richmond, from Hutchinson to City line, 22nd ward.
Richland, from Edgerton avenue to P. R. R., 21st and 22nd wards.
Richie alley, from Frankstown avenue to Loudon, 21st ward.
Ridge, from Cliff to Craig, 11th and 13th wards.
Rienza, from McMahon property to Burbank property, 18th ward.
Rippey, from Negley to Hiland avenue, 19th ward.
River, from Station to A. V. R. R., 19th and 20th wards.
Riverview, from property line to Bayne, 19th ward.
Roanoke, from Brownsville avenue to Science, formerly Robison road, 30th ward.
Roberts, from Reed to Bedford avenue, 11th ward.
Robley alley, from Euclid avenue to Beaty, 19th ward.
Robinson, from Berthoud to Fifth avenue, 14th ward.
Rock street and alley, from Maurice to property line, 14th ward.
Rodman, from Hiland avenue to Collins, formerly Ross, 19th ward.
Roland, from South Fifteenth to South Seventeenth, formerly Ross, 28th ward.
Rolla alley, from Boundary to Juno, 14th ward.
Romeo, from Bates to Frazier, 14th ward.
Rose, from Overhill to Kirkpatrick, 11th and 13th wards.
Roslyn alley, from Meadow to Sago alley, formerly Relief alley, 21st ward.
Roscoe, from Opporto to property line, formerly Ridge, 27th ward.
Rosina alley, from Herman to Conrad, 20th ward.
Rosetta, from Rebecca to Mathilda, 19th ward.
Ross, from Water to Sixth avenue, 2nd and 5th wards.
Roup, from Wilkins to Centre avenue, 20th and 22nd wards.
Rowan, from Lincoln avenue to property line; 21st ward.
Roxbury alley, from Ridge to Preble, 13th ward.
Rubicon, from property line to property line, formerly Roberts, 32nd ward.
Ruby, from Strashurg to Oasis, 18th ward.
Ruch, from Reed to Devilliers, 13th ward.
Rupp alley, from Arlington avenue to Wave alley, 27th ward.
Rural, from Negley to Hiland avenue, 19th ward.
Rush, from Lethans to City line, formerly Rue Grand Vue, 39th ward.
Ruth, from Bailey avenue to property line, formerly Sarah, 32nd ward.
Ruthven, from Thirty-third to Denny property, formerly Ravine, 13th ward.
Rutherglen, from Second avenue to Monongahela river, formerly River, 23rd ward.
Rutland avenue, from Dallas to Galena, 21st ward.
Ruthledge, from Fingal to Orlando alley, 35th ward.
Rye alley, from Harrison to Berlin alley, 18th ward.
Sabina, from Hazelwood avenue to Frank, 23rd ward.
Sachem alley, from Clark to Hazel, formerly Smallman alley, 7th ward.
Sago alley, from Roslyn alley to Carver, formerly Short alley, 21st ward.
Salisbury, from Eleanor to property line, 27th ward.
Saline, from Forward avenue to Riddle, 22nd and 23rd wards.
Salem alley, from Fred alley to Orlando alley, formerly Second alley, 20th ward.
Sanders, from Richmond to City line, 22nd ward.
Sandwich, from Southern avenue to Norton, formerly Short, 32nd ward.
Sapphire alley, from Laurel to Liberty avenue, formerly Spring alley, 16th ward.
Sardis alley, from Leech to Thirty-seventh, formerly Spring alley, 15th ward.
Sardina alley, from Kepler alley to Forsythe property, formerly Spring alley, 13th ward.
Sarah, from South Seventh to City line, 24th, 25th, 26th wards, part of Washington street.

Sassafras, from Hospital bridge to property line, 12th and 16th wards.
Saturn, from Battalion alley to Allequippa, formerly Short alley, 14th ward.
Satyr alley, from Pitt to Nevada, formerly Spring alley, 22nd ward.
Savilla alley, from Wallace to Battalion alley, formerly Side way, 14th ward.
Sawyer, from McMahan property to Burbank property, 18th ward.
Saxon alley, from Prescott to Lincoln avenue, 21st ward.
Schiller, from Olcott to Greeley, 27th ward.
School alley, from Cottage alley to Sherman, 17th ward.
Schuyler, from Marengo to Sterling, formerly Spruce, 27th ward.
Science, from Brahe to Roanoke, formerly Short, 31st ward.
Scioto, from Edmond to Gross, 20th ward.
Scott, from Clark to Hazel, 7th ward.
Scrip alley, from Diamond to Fifth avenue, 3rd ward.
Second avenue, from Liberty avenue to City line, 2nd, 6th, 14th, 22nd and 23rd wards.
Second, from Penn avenue to Duquesne way, 1st ward.
Sedgwick, from Oakley alley to property line, formerly Sheridan, 27th ward.
Seely, from Hights to property line, 18th ward.
Siebert, from Main to Forty-second, 17th ward.
Selby alley, from South Eighth to South Tenth, formerly Spruce alley, 29th ward.
Sellers, from Shady avenue to Emerson, 20th ward.
Selma alley, from Rippey to Black, 19th ward.
Semple, from Boquet to Ward, 14th ward.
Seneca, from Fifth avenue to Bluff, 14th ward.
Sentinel alley, from Josephs to Orphans, formerly Short alley, 21st ward.
Seventh avenue, from Liberty avenue to Webster avenue, 3rd and 5th wards.
Seventh, from Liberty avenue to Duquesne way, 4th ward.
Seventeenth, from Liberty avenue to Allegheny river, 10th ward.
Seward, from Rutledge to property line, formerly Sheridan, 35th ward.
Shawnee, from Camp to Ossipee, 13th ward.
Shady avenue, from Penn avenue to Forward avenue, 20th and 22nd wards.
Shaler, from Grandview avenue to Woodville avenue, 35th ward.
Shamokin, from Opporto to property line, formerly Summit, 27th ward.
Shafer, from Bedford avenue to Arch, 13th ward.
Sharon, from St. Thomas to Amanda, formerly St. Clair, 27th ward.
Shakespeare, from property line to Wilberforce, 20th ward.
Shark alley, from Harvey street to property line, 19th ward.
Sherman, from Forty-fourth to Forty-fifth, 17th ward.
Sheridan, from Penn avenue to Grafton, 19th ward.
Shelly, from Oakley alley to property line, formerly Sarah, 27th ward.
Shelby, from Webster avenue to Bedford avenue, 11th ward.
Shetland, from Fifth avenue to Larimer, formerly Spring, 21st ward.
Shiloh, from Grandview avenue to Southern avenue, formerly St. Clair, 32nd ward.
Shingiss, from Old avenue to Bluff, 6th ward.
Shippen, from Lowry to Hazelwood avenue, formerly Fifth, 23rd ward.
Shipton, from Webster avenue to Bedford avenue, formerly Warren, 11th ward.
Short, from Water to Liberty avenue, 1st ward.
Siam alley, from Natchez to Ennis, formerly Spring alley, 32nd ward.
Side alley, from Arch to Jones, 12th ward.
Sidney, from South Seventeenth to South Twenty-sixth, 25th and 26th wards.
Sicily alley, from Ridge to Arch, formerly Short alley, 13th ward.
Sierra, from Sterling to Picnic, formerly Spruce, 27th ward.
Silver alley, from Denver to Byron, 13th ward.
Simpson, from Second avenue to Monongahela river, 14th ward.
Sioux alley, from Pawnee to Ponka alley, 35th ward.
Sixth, from Liberty avenue to Duquesne way, 4th ward.
Sixth avenue, from Liberty avenue to Old avenue, 3rd and 5th wards.

Sixteenth, from Liberty avenue to Allegheny river, 10th ward.
Slocum alley, from Liberty avenue to Penn avenue, 9th ward.
Smallman, from Twenty-first to Twenty-seventh, 12th and 15th wards.
Smithfield, from Water to Liberty avenue, 2nd and 3rd wards.
Smith, from Mobile to Adams, 23rd ward.
Snow alley, from Martha to Gael alley, 18th ward.
Snowden alley, from Eden alley to Allegheny river, 17th ward.
Social alley, from Denniston to Festival, formerly Spruce alley, 20th ward.
Soda, from Carson to Jones & Laughlin's line, 24th ward.
Soho, from Fifth avenue to Wylie avenue, 13th and 14th wards.
Solar, from Fifth avenue to Forbes avenue, formerly Short, 14th ward.
Solway, from Wightman to Murdoch, 22nd ward.
Solstice, from Arlington avenue to Wave alley, formerly Short, 27th ward.
Somers, from Wylie avenue to Bedford avenue, 13th ward.
South Eighth, from Manor to South Water, 29th ward.
South Eighteenth, from Josephine to South Water, 26th ward.
South Eighteenth street, ext., from Josephine to Arlington avenue, formerly Brownsville plank road, 27th ward.
South Eleventh, from Manor to South Water, 29th ward.
South Fifth, from Carson to South Water, 30th ward.
South Fifteenth, from Pius to South Water, 28th ward.
South First, from Carson to South Water, 30th ward.
South Fourth, from Carson to South Water, 30th ward.
South Fourteenth, from Manor to South Water, 28th ward.
South Ninth, from Manor to Monongahela river, 29th ward.
South Nineteenth, from Josephine to South Water, 26th ward.
South Second, from Carson to South Water, 30th ward.
South Seventh, from Manor to South Water, 29th ward.
South Seventeenth, from Josephine to South Water, 26th and 28th wards.
South Main, from Ohio river to City line, 34th and 36th wards.
South Sixth, from Manor to South Water, 29th and 30th wards.
South Sixteenth, from Manor to South Water, 28th ward.
South Tenth, from Manor to South Water, 29th ward.
South Third, from Carson to South Water, 30th ward.
South Thirteenth, from Breed to Monongahela river, 28th ward.
South Thirtieth, from Josephine to Monongahela river, 24th ward.
South Thirty-first, from Arlington avenue to Monongahela river, 24th ward.
South Thirty-second, from Josephine to Monongahela river, 24th ward.
South Thirty-third, from Arlington avenue to Monongahela river, 24th and 27th wards.
South Thirty-fourth, from Jane to Monongahela river, 24th ward.
South Thirty-fifth, from Jane to Monongahela river, 24th ward.
South Thirty-sixth, from Jane to Monongahela river, 24th ward.
South Twelfth, from Manor to Monongahela river, 28th and 29th wards.
South Twentieth, from Manor to Monongahela river, 26th ward.
South Twenty-first, from Josephine to Monongahela river, 25th, 26th and 27th wards.
South Twenty-second, from Josephine to Monongahela river, 25th ward.
South Twenty-third, from Josephine to Monongahela river, 25th ward.
South Twenty-fourth, from Josephine to Monongahela river, 25th ward.
South Twenty-fifth, from Josephine to Monongahela river, 25th ward.
South Twenty-sixth, from Josephine to Monongahela river, 25th ward.
South Twenty-seventh, from Josephine to East Carson, 24th and 25th wards.
South Twenty-eighth, from Carson to Edwards alley, 24th ward.
South Twenty-ninth, from Carson to Jane, 24th ward.
South Diamond, from West Diamond to East Diamond, 1st ward.
Southern avenue, from Wyoming to South Washington avenue, 32nd ward.
Spahr, from College to Centre avenue, 20th ward.

Sparta, from Western to Kerr, formerly Short, 36th ward.
Spectrum, from Barry to Oakley alley, formerly Spring, 32nd ward.
Spenser, from Lincoln avenue to City line, 21st ward.
Spring alley, from Eleventh to Ligonier, formerly part Fairview alley, 9th, 10th, 12th, 16th wds
Spruce, from Twenty-second to Thirty-sixth, 12th and 15th wards.
Squirrel Hill, from Hazelwood avenue to Sylvan avenue, ext., 23rd ward.
Stanton avenue, from Heberton to Butler, 18th and 19th wards.
Stanwix, from Grandview avenue to Halpin, formerly Spring, 32nd ward.
Standish, from Chislett to Antietam, formerly Scott, 18th ward.
St. Andrews, from River to Race, formerly Scott, 21st ward.
State alley, from Fifth avenue to Wylie avenue, 7th ward.
Station, from Penn avenue to Hiland avenue, 19th ward.
St. Clair, from Coral to Cromwell, 19th and 20th wards.
Sterrett, from Kelly to Upland, 21st ward.
Stella, from Barry to Oakley alley, formerly Spring, 27th ward.
Sterling, from Lebanon to Arlington avenue, formerly Scott, 27th ward.
Steuben, from West Carson to City line, formerly Chestnut, 36th ward.
Stevenson, from Colwell to Bluff, formerly part Price, 6th and 8th wards.
St. Martin, from Monastery to Amanda, 27th ward.
Stobo, from Fifth avenue to Delaware alley, formerly Spring, 14th ward.
Stockholm, from Plutarch to Haran, formerly Sheridan, 12th ward.
St. Pierre, from Bayard to Joncaire, 14th ward.
Strasburg, from Harrison to Berlin alley, 18th ward.
Strawberry alley, from Liberty avenue to Fountain, 3rd and 5th wards.
Stratton's lane, from Fifth avenue to Walnut, 20th ward.
St. Thomas, from Hackstown to South Eighteenth ext., 27th ward.
Sturgeon alley, from Diamond to Fifth avenue, 3rd ward.
Sumac alley, from Ursina to Frankstown avenue, formerly Short alley, 19th ward.
Summerlea, from Holden to P. R. R., formerly Sewer, 20th ward.
Summer, from Cologne to Barry, 27th ward.
Sumpter, from Costume alley to South Thirtieth, formerly Short, 24th ward.
Summit, from Forty-third to Forty-fourth, 17th ward.
Sunbeam alley, from Beltzhoover avenue to Orbit alley, formerly Strawberry alley, 31st wd.
Sunbury alley, from Alva to Miama, formerly Spring way, 14th ward.
Susquehanna, from Homewood avenue to Dunfermline, formerly Second, 21st ward.
Swan alley, from Woods property to Gael alley, 18th ward.
Sweden alley, from Brownsville avenue to property line, formerly Spring alley, 31st ward.
Sweeney's alley, from Wylie avenue to Enoch, 11th ward.
Sweetbriar, from Grandview avenue to Wells, formerly Sarah, 35th ward.
Switzer alley, from Shaffer to Branch, 13th ward.
Swope, from Ravenna to Alder, formerly Scott, 20th ward.
Sycamore, from Wyoming to Plymouth, 32nd and 35th wards.
Sylvan avenue, from Second avenue to Boquet, 14th ward.
Sylvan avenue ext., from Greenfield avenue to Hazelwood avenue, 23rd ward.
Syracuse, from Marietta to property line, formerly Sarah, 18th ward.
Talbot, from Steuben to Elliott, formerly Wood, 36th ward.
Tannehill, from Centre avenue to Webster avenue, 8th ward.
Tara alley, from Bellefonte to Telephone alley, 20th ward.
Tay alley, from O'Hara to P. R. R., 20th ward.
Taylor, from Liberty avenue to Laurel, 16th ward.
Tecumseh, from Second avenue to Monongahela river, formerly Wood, 23rd ward.
Telescope, from Arlington avenue to Shelly, formerly Thomas, 27th ward.
Telephone alley, from Walnut to Ellsworth avenue, 20th ward.
Telegraph alley, from Walnut to Ellsworth avenue, 20th ward.
Temple alley, from Arabella to Howe, 20th ward.
Tenner alley, from Murtland to Novelty alley, 21st ward.

Tenth, from Liberty avenue to Duquesne way, 4th ward.
Terrace, from Wallace to De Soto, 14th ward.
Third, from Liberty avenue to Duquesne way, 1st and 4th wards.
Third avenue, from Liberty avenue to Ross, 1st and 2nd wards.
Thirteenth, from Liberty avenue to Allegheny river, 9th ward.
Thirtieth, from Branch to Allegheny river, 12th, 13th and 16th wards.
Thirty-first, from Liberty avenue to Allegheny river, 12th, 15th and 16th wards.
Thirty-second, from Liberty avenue to Allegheny river, 15th and 16th wards.
Thirty-third, from Allegheny river to Herron avenue, 13th, 15th and 16th wards.
Thirty-fourth, from Liberty avenue to Smallman, 15th and 16th wards.
Thirty-fifth, from Penn avenue to Allegheny river, 15th ward.
Thirty-sixth, from Butler to Allegheny river, 15th ward.
Thirty-sixth, from Butler to Penn avenue, formerly Sycamore, 15th ward.
Thirty-seventh, from Neville to A. V. R. R., formerly part John, 15th and 16th wards.
Thirty-eighth, from Neville to Allegheny river, 15th and 16th wards.
Thirty-ninth, from Liberty avenue to Allegheny river, 15th and 16th wards.
Thomas, from Fifth avenue to City line, 21st ward.
Thompson, from Shetland to Fifth avenue, 21st ward.
Tioga, from Homewood avenue to City line, formerly Third, 21st ward.
Tom street and alley, from Renova to Monongahela river, 23rd ward.
Tomahawk alley, from Kirkpatrick to Wesley, formerly Wilson alley, 13th ward.
Torley, from Friendship avenue to Edmond, formerly Willow, 16th ward.
Toronto alley, from Olcott to Veto alley, 27th ward.
Torrens, from Frankstown avenue to P. R. R., 21st ward.
Townsend, from Colwell to Webster avenue, 8th ward.
Tower, from Jones to Tyrone, 12th ward.
Transit alley, from Torrens to Fifth avenue, 21st ward.
Trent, from Wylie avenue to Webster avenue, formerly Williams, 11th ward.
Tripod alley, from Meadow to Shetland, 21st ward.
Trinity, from Elmwood to property line, formerly Third, 18th ward.
Troy alley, from Neville to Juno, 14th ward.
Try, from Diamond to Monongahela river, 2nd ward.
Tulip alley, from Fred alley to Orlando alley, formerly Third alley, 20th ward.
Tullymet, from Second avenue to Sylvan avenue, 23rd ward.
Tunnel, from Old avenue to Fountain, 5th ward.
Turret, from Shetland to Renfrew, formerly Wilson, 21st ward.
Tuscarora, from McClintock to City line, 22nd ward.
Tustin, from Marion to Brady, formerly part Hope, 6th and 14th wards.
Twelfth, from Liberty avenue to Allegheny river, 9th ward.
Twentieth, from Liberty avenue to Allegheny river, 12th ward.
Twenty-first, from Liberty avenue to Allegheny river, 12th ward.
Twenty-second, from Liberty avenue to Allegheny river, 12th ward.
Twenty-third, from Liberty avenue to Allegheny river, 12th ward.
Twenty-fourth, from Liberty avenue to Allegheny river, 12th ward.
Twenty-fifth, from Liberty avenue to Allegheny river, 12th ward.
Twenty-sixth, from Liberty avenue to Allegheny river, 12th ward.
Twenty-seventh, from Liberty avenue to Allegheny river, 12th ward.
Twenty-eighth, from Liberty avenue to Allegheny river, 12th ward.
Twenty-ninth, from Liberty avenue to Allegheny river, 12th ward.
Tydenham, from Flowers to property line, 19th ward.
Tyrone, from Crescent to Jones, formerly Thomas, 12th ward.
Ulman alley, from Azimuth alley to Albree alley, 19th ward.
Ulster alley, from Azimuth alley to Albree alley, 19th ward.
Umpire alley, from Butler to Plumer, 17th ward.
Ulysses, from Grandview avenue to Virginia avenue, formerly Union, 32nd ward.
Unadilla, from Allegheny Cemetery to Mathilda, formerly Union, 19th ward.

Undine alley, from Chislett to property line, 19th ward.
 Union, from Liberty avenue to Diamond Square, 1st ward.
 Unity, from Idaho alley to Veto alley, 27th ward.
 Upfold alley, from Duff to property line, 13th ward.
 Upland, from Lincoln avenue to Sterrett, 21st ward.
 Urbana alley, from Irwin alley to Geneva, formerly Union alley, 17th ward.
 Ursina, from Collins to Broad, formerly Union, 19th ward.
 Ursuline alley and street, from Baum to Austin alley, 20th ward.
 Utica alley, from Henry to Forbes avenue, 14th ward.
 Uxor alley, from Warren to Breed, formerly Union alley, 28th ward.
 Valentine, from Lethans to City line, formerly Virginia, 36th ward.
 Valley, from Fortieth to Forty-seventh, 17th ward.
 Van Braam, from Fifth avenue to Bluff, 6th ward.
 Vanilla alley, from Shetland to Vermillion alley, 21st ward.
 Venango alley, from Chislett to Antietam, formerly Vine alley, 18th ward.
 Venus alley, from Larimer to Butler, 21st ward.
 Verdant alley, from Duff to Swartz property, 13th ward.
 Vermont alley, from Marengo to Sterling, formerly part Lemon alley, 27th ward.
 Vermillion alley, from Xenia alley to Thompson, 21st ward.
 Vera, from Morgan to property line, formerly Vera alley, 13th ward.
 Verona alley, from Federal to Washington, formerly Vine alley, 7th ward.
 Vesper, from Hancock to Denny property, formerly Vine, 13th ward.
 Vespuccius, from Second avenue to Monongahela river, formerly Virginia, 23rd ward.
 Veto alley, from Josephine to Schiller, 27th ward.
 Victor alley, from Henry to property line, 14th ward.
 Victoria, from Darrah to De Soto, 14th ward.
 Victory alley, from Shetland to Renfrew, 21st ward.
 Vickroy, from Cooper to Pride, 6th ward.
 Villa alley, from Rebecca to Negley, 20th ward.
 Vincinnes alley, from Wandless property to Herron property, 13th ward.
 Vine, from Fifth avenue to Webster avenue, 8th and 11th wards.
 Viola alley, from Bond to Wightman's line, 19th ward.
 Violet alley, from Wabash to Saw Mill Run, formerly Virgin alley, 36th ward.
 Virgin alley, from Liberty avenue to Grant, 3rd ward.
 Virginia avenue, from Wyoming to Plymouth, 32nd and 35th wards.
 Vista, from Rebecca to Fairmont, 20th ward.
 Wabash, from Steuben to Shalersville, formerly Walnut, 36th ward.
 Wadsworth, from Soho to Robinson, 14th ward.
 Wade, from Grace to Ennis, 32nd ward.
 Walnut, from Aiken to Shady avenue, 20th ward.
 Wall, from Race to Venus alley, 21st ward.
 Wallace, from Breckenridge to Terrace, 13th and 14th wards.
 Wallingford, from Barton to Craig, 14th and 20th wards.
 Walter, from Washington (south) to City line, formerly Walter avenue, 31st ward.
 Wampum alley, from Costume alley to City line, formerly Walter alley, 24th ward.
 Waneka alley, from Natchez to Prospect, formerly Wood and Short alley, 32nd ward.
 Warden, from South Main to Independence, 36th ward.
 Ward, from Fifth avenue to Frazier, 14th ward.
 Warner alley, from Pitt to City line, formerly Walnut alley, 22nd ward.
 Warren, from South Seventh to South Seventeenth, 28th and 29th wards.
 Wernet, from Lytle to Gloster, 23rd ward.
 Washington, from Liberty avenue to Fifth avenue, 5th, 7th and 9th wards.
 Washington avenue, south, from St. Thomas to Beltzhoover avenue, formerly Washington
 avenue, Plane and Alma, 31st ward.
 Watson, from Try to Chestnut, 6th ward.
 Watt, from Centre avenue to Ridge, 13th ward.

Water, from Duquesne way to Try, 1st and 2nd wards.
Water, (south) from South First to South Twenty-sixth, 25th, 26th, 28th, 29th, 30th wards.
Watkins, from Stanton avenue to property line, 18th ward.
Wave alley, from Arlington avenue to property line, formerly West alley, 27th ward.
Waverly, from Park to City line, 22nd ward.
Wayne, from Margaretta to water works property, 19th ward.
Webster avenue, from Grant to Jefferson, 5th, 7th, 8th, 11th and 13th wards.
Welsh way, from Manor to Birmingham, formerly Bedford, 27th ward.
Wells, from Oneida to Shaler, 35th ward.
Wellwood, from Carson (east) to Wyoming, formerly Washington road, 30th, 32nd wards.
Wellington street and alley, from Sterling to Clover, 27th ward.
Werneburg alley, from Davison to Cottage alley, 17th ward.
Western, from South Main to Afton way, formerly Washington, 36th ward.
Westminster, from Amberson to Aiken, 20th ward.
Wesley, from Bedford avenue to Ridge, formerly Ward, 13th ward.
West, from Water to Liberty avenue, 1st ward.
West Diamond, from North Diamond to South Diamond, 1st ward.
Wettengel, from Warden to Western, 36th ward.
Wharton, from South Seventeenth to South Twenty-fifth, 25th and 26th wards.
Whipple, from Nevada to Pitt, formerly West, 22nd ward.
Whitfield, from Mignonette to Broad, formerly Willow, 19th and 20th wards.
Whittier, from Joseph to Orphans, formerly William, 21st ward.
Whitesides alley, from Fulton to Gum, 8th ward.
Whitworth, from William to Southern avenue, formerly George, 32nd ward.
Wick, from Colwell to Dinwiddie, 11th ward.
Wichita alley, from Adelaide to Clarissa, 13th ward.
Wickliff, from Fifty-second to Fifty-third, 18th ward.
Wightman, from Wilkins avenue to Belmont, 22nd ward.
Wilburforce, from Penn avenue to Ellsworth avenue, formerly Washington, 20th ward.
Willie, from Arran to property line, 19th ward.
Willow, from Fortieth to Forty-fourth, 17th ward.
Wilkins, from Fifth avenue to Shady avenue, 22nd ward.
Wilmerding, from Woodville avenue to Woodville avenue, formerly Water, 35th ward.
Wilbert, from Prospect to Grace, 32nd ward.
William, from Brownsville ave. to Southern ave., formerly Grand ave., 30th, 32nd wards.
Wilmot, from Halket to Frazier, 14th ward.
Wilson, from Elm to Fulton, 7th and 8th wards.
Winslow, from Larimer avenue to Lincoln avenue.
Winter, from Denver to Gomery, 13th ward.
Winthrop, from Bellefield to Neville, formerly Washington, 14th ward.
Winebiddle, from P. R. R. to Kincaid, 19th and 20th wards.
Winders, from Forward avenue to Greenfield avenue, 23rd ward.
Windom, from Fritz to an alley, 27th and 30th wards.
Winnebago, from South Ninth to South Tenth, formerly William, 29th ward.
Winfield, from Irwin to property line, 22nd ward.
Wistar alley, from Ridge to Arch, formerly Ward alley, 13th ward.
Witherspoon, from Chislett to Antietam, formerly Summit, 18th ward.
Woodbine, from Stanton avenue to property line, 18th ward.
Wood, from Water to Liberty avenue, 1st, 2nd and 3rd wards.
Woodlawn, from Second avenue to Monongahela river, formerly Williams, 23rd ward.
Woodville avenue, from Independence, formerly Virginia avenue, 32nd and 35th wards.
Woolslayer alley, from Denny to Friendship avenue, 16th ward.
Wooster, from Wylie avenue to Webster avenue, formerly Willow, 11th ward.
Wright alley, from South Seventeenth to South Thirty-sixth, formerly part Water alley, 24th, 25th and 26th wards.
Wyandotte, from Fifth avenue to Wallace, 13th and 14th wards.

Wylie avenue, from Fifth avenue to Herron avenue, 5th, 7th, 8th, 11th and 13th wards.
 Wyoming, from Grandview avenue to William, formerly Washington, 32nd ward.
 Xenia alley, from Shetland to Renfrew, 21st ward.
 Yale alley, from Alder to property line, 20th ward.
 Yard alley, from South Eighteenth to Pius, 27th ward.
 Yeddo alley, from property line to property line, in Winder's plan, 14th and 23rd wards.
 Yew, from Edmond to Gross, 20th ward.
 Yazoo alley, from Charlotte to Smallman, 15th ward.
 Yarrow alley, from Boquet to property line, 14th ward.
 York alley, from Bates to property line, 14th ward.
 Young alley, from Verona alley to McCook's alley, 7th ward.
 Zara alley, from Foote alley to Scott property, 13th ward.
 Zabina alley, from Henry to Florida alley, 14th ward.
 Zenith alley, from Finance to Kelley's property, 21st ward.
 Zion, from Western to Dorset alley, 36th ward.
 Zodiac alley, from Frankstown avenue to P. R. R., 21st ward.
 Zouave, from Bayard to Centre avenue, 14th ward.
 Zulema, from Ward to Halket, 14th ward.
 Zulu alley, from Smallman to Melville alley, 15th ward.



Streets of Allegheny City.

A, from Washington avenue to Nixon, 2nd ward.
 Abdell, from Bidwell to Allegheny avenue, 5th ward.
 Ace, from Angle to Spring Garden avenue, 7th ward.
 Ackley, from Shields alley to Irwin avenue, 2nd ward.
 Adams, from P., Ft. W. & C. Ry. to Ohio river, 6th ward.
 Allegheny avenue, from South avenue to Washington avenue, 1st and 2nd wards.
 Anderson, from River avenue to Church avenue, 4th ward.
 Angle, from Short to Basin lot, 13th ward.
 Ann, from School to Craig, 1st ward.
 Ann, from Superior to C. & P. R. R., 9th ward.
 Ann, from Buchanan to Herman, 13th ward.
 Anna, from Spring northward, 10th ward.
 Anschutz alley, from Avery, rear of Ohio, 4th ward.
 Arbuckle alley, from Robinson to W. P. R. R., 4th ward.
 Arch, from Stockton avenue to Spring alley, 1st and 2nd wards.
 Ark alley, from Ohio to North Diamond, 3rd ward.
 Ashton, from Black lane northward, 11th ward.
 Ashton avenue, from McClure avenue northward, 11th ward.
 Asylum alley, from Benton alley to Taylor avenue, 2nd ward.
 Avery, from Cedar avenue to Madison avenue, 4th ward.
 B, from Washington avenue to Cemetery line, 2nd ward.
 Back alley, from Liberty to Virgin, 4th ward.
 Back lane, from fifty feet avenue, eastward, 10th ward.
 Bailiff alley, from Reed to Allegheny avenue, 5th ward.
 Bakewell, from Ferry lane to forty feet street, 11th ward.
 Balkam, from South Canal to River avenue, 1st ward.
 Bank, from Marshall to Ridge avenue, 1st ward.
 Bank lane, from Mason to Beaver avenue, 5th ward.
 Bannetts alley, from Middle alley to Arch, 2nd ward.
 Basin, from Centre alley to Spring Garden avenue, 7th ward.
 Bayard, from Beaver avenue to Ohio river, 6th ward.

Bayne alley, from Allegheny avenue to Reed, 5th ward.
Beaver, from Woodland avenue northward, 11th ward.
Beaver avenue, from River avenue to Strawberry lane, 5th and 6th wards.
Beech, from Irwin avenue to Allegheny avenue, 2nd ward.
Beech, from New Brighton road southward to Woodland avenue, 11th ward.
Beech alley, from River avenue to Main, 4th ward.
Bell avenue, from Federal to Willis, 12th ward.
Bell alley, from Lacock to River avenue, between Goodrich and Grantham, 4th ward.
Belmont, from Bank lane to Western avenue, 5th ward.
Benton, from Spruce to Sand alley, 9th ward.
Benton avenue, from New Brighton road east and north, 11th ward.
Benton alley, from Federal to Irwin avenue, 2nd ward.
Bern alley, from Factory alley to Anderson, 4th ward.
Bidwell, from Western avenue to Allegheny avenue, 5th and 6th wards.
Bird, from Robinson southward, 1st ward.
Blair alley, from Lindsay alley to Ramage alley, 2nd ward.
Blossom alley, from Turner alley to Peach alley, 3d ward.
Bluff, from Ashton avenue westward, 11th ward.
Bond alley, from Ruth alley northeast, 11th ward.
Boquet, from Irwin avenue to Allegheny avenue, 2nd ward.
Borland alley, from South avenue to Harding, 1st ward.
Bowen, from Grand avenue to Sturgeon, 1st ward.
Boyle, from North avenue to Henderson, 3d ward.
Brabec, from Point to Reservoir, 13th ward.
Braddock, from Irwin avenue to Allegheny avenue, 2nd ward.
Brady, from Chartiers to Beaver avenue, 6th ward.
Branch, from Lowrie to Ravine, 13th ward.
Bridge, from Allegheny river to W. P. R. R., 8th ward.
Brighton place, from Taggart to New Brighton road.
Broadway, from old Franklin road eastward, 10th ward.
Brown, from Allegheny avenue to 18 feet alley, 5th ward.
Buchanan, from Basin lot to Orphan Asylum, 13th ward.
Buena Vista, from North avenue to Plank road, 2nd ward.
Buente, from East to Vine, 12th ward.
Burgess alley, from Ohio to South Diamond, east of Arch, 1st ward.
Burke alley, from Ohio to Church avenue, 4th ward.
Buttercup alley, from Gas alley to Allegheny avenue, 2nd ward.
C, from Washington avenue to Cemetery line, 2nd ward.
Cabinet, from Bidwell to Allegheny avenue, 5th ward.
California, from Sedgwick to Superior avenue, 11th ward.
California avenue, from Strawberry lane northward, 11th ward.
Callen, from Quarry northward, 12th ward.
Callowhill, from Federal to Maple avenue, 10th ward.
Campbell alley, from Jackson to Ackley, 2nd ward.
Carlisle alley, from Gray's alley to Grantham, 4th ward.
Caroline, from Borland alley to Grant avenue, 1st ward.
Carpenters alley, from Madison avenue to Pine, 4th and 8th wards.
Carroll, from Federal to Shields alley, 2nd ward.
Catawba, from Iona to Ithin, 7th ward.
Cedar avenue, from Church avenue to North avenue, 3d and 4th wards.
Cedar alley, from Kerr to Superior, 9th ward.
Cemetery, from Bell avenue to St. Mary's Cemetery, 12th ward.
Central, from Manhattan to Fulton, 5th ward.
Central avenue, from Woods run avenue southward, 10th ward.
Centre, from Irwin avenue to Buena Vista, 2nd ward.
Centre, from Marshall avenue to Reserve line.

Centre, from Perry to Spring Garden avenue, 3d and 7th wards.
Centre alley, from Federal to Sandusky, 4th ward.
Chapel alley, from Grant avenue to Rope alley, 1st ward.
Charles, from Taggart to Perrysville plank road, 2nd and 10th wards.
Charles, from Woodland avenue south, 10th ward.
Chartiers, from River avenue to Brady, 5th and 6th wards.
Cherry, from River avenue to South Canal, 4th ward.
Chestnut, from River avenue to Itin, 3d, 4th and 7th wards.
Chislett alley, from Federal to Boyle, 3d ward.
Church avenue, from Federal to Sycamore, 4th ward.
Church alley, from Ohio to Vinal, 3d and 7th wards.
Clark, from Lowrie to Hazel, 13th ward.
Clay alley, from 40 feet street to Reserve line, 11th ward.
Clayton avenue, from Grant eastward, 2nd ward.
Cliff, from Marlon avenue to Irwin avenue, 1st ward.
Cliff, from Shady avenue northwest, then east, 11th ward.
Clifton avenue, from Irwin avenue to Harrison, 2nd ward.
Clyde, from Broadway northward, 10th ward.
Clyde, from Sidney to Willis, 12th ward.
Cochran, from Lanark to Ella, 12th ward.
Coleman, from Martin to Marshall, 1st ward.
Colfax, east and west, south of Strawberry lane, 6th ward.
Columbia place, from Irwin avenue to O'Hern, 2nd ward.
Compromise, from Rodger to Elm, 12th ward.
Concord, from Madison avenue to Chestnut, 3d and 7th wards.
Converge alley, from Church avenue to Liberty, 4th ward.
Cook avenue, from Woods run avenue northeast, 11th ward.
Corry, from Martin to River avenue, 1st ward.
Cowley, from Branch to Andreg's line, 13th ward.
Craig, from Martin to River avenue, 1st ward.
Cross, from Sarah to Charles, 12th ward.
Cross alley, from Superior to P., Ft. W. & C. Ry., 6th ward.
Cypress alley, from Dilworth alley to Rebecca, 5th ward.
D, Washington avenue to Kirkpatrick alley, 2nd ward.
Daisy avenue, from Perrysville plank road eastward, 10th ward.
Daisy alley, from P., Ft. W. & C. Ry. to Allegheny avenue, 2nd ward.
Darragh, from River avenue to South Canal, 1st ward.
Davis avenue, Verner road eastward, 11th ward.
Davis alley, from Arch to Irwin avenue, 2nd ward.
Davis alley, from Irwin avenue west, 2nd ward.
Day alley, from Benton alley to Taylor avenue, 2nd ward.
Decatur, from Allegheny avenue to Manhattan, 6th ward.
Delaware, from Preble avenue to Ohio river, 6th ward.
Denny, from Caroline to Rebecca, 1st ward.
Devine alley, from Allegheny avenue to Reed, 5th ward.
Diana, from Humboldt to Iona, 7th ward.
Dilworth alley, from Cypress alley east, 5th ward.
Division, from Vine eastward, 2nd ward.
Downing, from Lowrie to Hazel, 13th ward.
Drovers alley, from Benton alley to Taylor avenue, 2nd ward.
Drum, from Harrison to Wilson avenue, 2nd ward.
Eagle alley, from Perry to Third, 3d ward.
East, from Ohio to Perrysville plank road, 3d, 7th and 10th wards.
East Diamond, from Stockton avenue to Montgomery, 3d and 4th wards.
East End avenue, from North End avenue to South End avenue, 10th ward.
Eckert, from Shady avenue to Fleming, 11th ward.

Eggers, from Voegtly east, 13th ward.
Ehlers alley, from West Jefferson to Roberts, 7th ward.
Elbow, from Lofink east, 13th ward.
Ella, from Mary northeast, 12th ward.
Elm, from Beech to Frederick, 11th ward.
Elm, from East to Maple avenue, 12th ward.
Elm, from P., Ft. W. & C. Ry. to Ohio river, 9th ward.
Emma, from River avenue to Canal, 8th ward.
English alley, from Ridge avenue to Caroline, 1st ward.
Erie, from Union avenue to Sherman avenue, 2nd and 3d wards.
Esplanade, from North avenue to Hemlock, 3d ward.
Evans alley, from Sheffield to Brady, 5th and 6th wards.
Evans alley, from Western avenue to Fayette, 5th and 6th wards.
Excelsior alley, from Robinson to Lacock, 1st ward.
Factory alley, from Robinson to Isabella, 4th ward.
Fairmount, from Federal to Henderson, 3d ward.
Faulkner alley, from Fulton to Chartiers, 4th ward.
Fayette, from Bidwell to Beaver avenue, 5th ward.
Federal, from River avenue to Perrysville plank road, 1st, 2nd, 3d, 4th and 12th wards.
Federal lane, from Federal north to Perrysville plank road.
Ferry lane, from Reserve north, then west, 11th ward.
Filbert, from Spring Garden avenue to Hardmeyers lane, 7th ward.
First, from Cedar to Madison avenue, 3d ward.
First alley, from James to Madison avenue, 3d ward.
Fleming, from Eckert to Shady avenue, 11th ward.
Forest, from Branch to Hazel, 13th ward.
Forge alley, from Spruce to line of Oliver Bros. & Phillips, 6th ward.
Fountain, from Fairmount to Compromise, 3d ward.
Franklin, from Irwin avenue to Ohio river, 2nd and 6th wards.
Franklin alley, from Benton alley to Taylor avenue, 2nd ward.
Franz, from Margaret to Siegle, 6th ward.
Frazier, from Western avenue to Pennsylvania avenue, 5th ward.
Frederick, from Shimmer southward, 11th ward.
Fremont, from Pennsylvania avenue to Washington avenue, 2nd ward.
Fremont alley, from New Brighton road to Nixon, 2nd ward.
Friendship alley, from Sampson to Jefferson, 2nd ward.
Fulton, from Ridge avenue to P., Ft. W. & C. Ry., 5th and 6th wards.
Gallagher, from Taggart to Harrison, 2nd ward.
Gang avenue, from Troy hill road to Sassafras lane, 13th ward.
Gardiner, from Troy hill road to Hazel, 13th ward.
Gardiners alley, from River avenue to Carpenters alley, 4th ward.
Garfield avenue, from Jackson to West Jefferson, 2nd ward.
Garrison, from Overhill to Buena Vista, 2nd ward.
Gas alley, from Western avenue to North avenue, 2nd ward.
Gass avenue, from McClure avenue east, 11th ward.
Gerst alley, from First to north of old city line, 3d ward.
Geyer alley, from Arch to Webster, 2nd ward.
Gibson, from Grizella eastward, 10th ward.
Goodrich, from River avenue to P., Ft. W. & C. Ry., 4th ward.
Graham alley, from Webster to Palo Alto, 2nd ward.
Grand, from Clayton avenue south, 2nd ward.
Grant, from McClure avenue southeast to Lecky avenue, 11th ward.
Grant, from North End avenue to South End avenue, 10th ward.
Grant avenue, from Rebecca to Pennsylvania avenue, 1st and 2nd wards.
Grant alley, from Evans alley to Fulton, 6th ward.
Grantham, from River avenue to P., Ft. W. & C. Ry., 4th ward.

Grays alley, from River avenue to W. P. R. R., 4th ward.
Green, from Madison avenue to Chestnut, 3d ward.
Green alley, from Chestnut to William, 3d ward.
Greenwood, from Beaver avenue to Ohio river, 5th ward.
Grove, from Davis avenue northward, 11th ward.
Grizella, from Wabash avenue northward, 10th ward.
Haines alley, from Manhattan west, 6th ward.
Hall, from Central eastward, 10th ward.
Hamilton, from Gardiner to Forest, 13th ward.
Hamlin, from Bidwell to Chartiers, 5th ward.
Hanover, from Preble avenue to P., Ft. W. & C. Ry., 9th ward.
Harding, from Borland to English alley, 1st ward.
Harlin avenue, from Sarah to Pastre lane, 10th ward.
Harriett, from Morrison avenue to Q, 10th ward.
Harrison, from Plank road to Wylie avenue, 2nd and 10th wards.
Hartman, from township road to reserve line, 11th ward.
Haslep alley, from Fairmout to Chislett alley, 3d ward.
Hazel, from Gardiner to Forest, 7th and 13th wards.
Heckelman, from Lowrie to Ohio, 8th and 13th wards.
Hemlock, from Federal to James, 3d ward.
Hemlock alley, from James to Middle, 3d ward.
Hemp alley, from Sandusky west, 4th ward.
Henderson, from Fremont to Warren, 3d and 12th wards.
Henry, from New Brighton road to Taggart, 2nd ward.
Herman, from Ann to Orphan Asylum, 13th ward.
Herr, on Herr's Island, 8th ward.
Herron alley, from North Diamond to Montgomery avenue, 3d ward.
Hickory alley, from Lacock to River avenue, 4th ward.
High, from Itin to Filbert, 7th ward.
High, from Federal to Sandusky, 3rd ward.
High, from Filbert to Lager, 7th ward.
High, on Herra Island, 8th ward.
High, from Strawberry lane southward, 6th ward.
Highland avenue, from Irwin avenue to Harrison, 10th ward.
Hill, from Villa to Itin, 7th ward.
Hill, east and west, 11th ward.
Hill, from Spring to City line, 12th ward.
Hill, from Davis avenue northward, 11th ward.
Hill alley, from Herman west, 13th ward.
Hoff, south of Lowrie and west of Overhill, 13th ward.
Home, from Superior avenue to West End avenue, 11th ward.
Hope, from River avenue to W. P. R. R., 4th ward.
Hope alley, from Craig to W. P. R. R., 1st ward.
Hopkins alley, from Fulton to Beaver avenue, 5th ward.
Howard, from North avenue to Elm, 3rd and 12th wards.
Howard, from North avenue to South End avenue, 10th ward.
Hugh, on Herra Island, 8th ward.
Hughes alley, from Ferry lane southward, 9th ward.
Humboldt, from Reserve northwest, 11th ward.
Humboldt, from Spring Garden avenue to Robinson road, 7th ward.
Iona, from Diana to Catawba, 7th ward.
Irwin avenue, from Martin to Reserve line, 1st and 2nd wards.
Isabella, from Federal to Anderson, 4th ward.
Isabella court, from Boyle to White Oak alley, 3rd ward.
Isabella court, from Martin to River avenue, 1st ward.
Itin, from Chestnut to Rhine, 7th ward.

Jackson, from Federal to P., Ft. W. & C. Ry., 2nd ward
James, on Herts Island, 8th ward.
James, from Ohio to Fountain, 3rd ward.
Jefferson, from Federal to Shields alley, 2nd ward.
John, from New Brighton road to Taggart, 2nd ward.
Joint alley, from Manhattan to east of Fulton, 5th ward.
Juniata, from Allegheny avenue to Ohio river, 6th ward.
Juniper, from Lombard to Maple avenue, 12th ward.
Kerr, from Preble avenue to Refuge, 9th ward.
Killbuck, from Craig west, 1st ward.
Killenbeck, from Return to Buchanan, 13th ward.
King alley, from Washington to Liberty, 4th ward.
Kirkpatrick avenue, from Sedgwick to West End avenue, 2nd and 6th wards.
Kirkpatrick alley, from Sedgwick eastward, 6th ward.
Knoll, from James to Middle, 3rd ward.
Knox, from Nixon to Strawberry lane, 6th ward.
Lacock, from School to Madison avenue, 1st and 4th wards.
Lager, from Spring Garden avenue to High, 7th ward.
Lake, from Allegheny avenue to Chartiers, 6th ward.
Lanark, from Mary to Cemetery, 12th ward.
Lane alley, from Jefferson northward, 2nd ward.
Langfitt avenue, from Ashton avenue west, 11th ward.
Lapish road, from Benton avenue southeast, 11th ward.
Laurel alley, from Spruce to Stanton avenue, 5th and 6th wards.
Lautner, from Voegtley graveyard east, 13th ward.
Lecky avenue, northeast and southwest, and southeast of McClure avenue, 11th ward.
Lecky alley, from Greenwood to Juniata avenue, 5th and 6th wards.
Lecky road, from P., Ft. W. & C. Ry southeast and northwest, 11th ward.
Ledlie, from Federal to Shields alley, 2nd ward.
Ley, from Sassafrass lane to Rossler, 13th ward.
Liberty, from Cedar avenue to Ohio, 4th ward.
Lighthill, from Ridge avenue to River avenue, 5th ward.
Lincoln avenue, from Walker avenue to Wylie avenue, 11th ward.
Lincoln avenue, from Irwin avenue to west of Allegheny avenue, 1st ward.
Linden, from North avenue to Knoll, 3rd ward.
Linden avenue, from Federal to Maple avenue, 10th ward.
Lindsey alley, from Sampson to Jefferson, 2nd ward.
Lithgow avenue, from Division southward, 2nd ward.
Locust, east of East, 7th ward.
Locust, from Allegheny avenue to Ohio river, 5th and 6th wards.
Locust, from P., Ft. W. & C. Ry. to Walker avenue, 11th ward.
Locust alley, from South Canal to Carpenters alley, 4th ward.
Lofink, from Lowrie southward, 13th ward.
Lombard, from Linden avenue to Bell avenue, 10th and 12th wards.
Long alley, from Madison avenue to Chestnut, 3rd ward.
Long lane, from Spring Garden avenue to High, 7th ward.
Lowrie, from Gardiner to City line, 13th ward.
Lumbermans alley, from River avenue to W. P. R. R., 8th ward. 1
Madison avenue, from River avenue to East, 3rd, 4th and 7th wards.
Magee alley, from Federal east to Boyle, 3rd ward.
Magnolia, from Spruce to Stanton avenue, 5th and 6th wards.
Main, from Madison avenue to Pine, 4th and 8th wards.
Manhattan, from Rebecca to Nixon, 5th and 6th wards.
Manilla alley, from Rope alley to west of Allegheny avenue, 1st and 5th wards.
Maple, from Callowhill southeast, then northward to Pusey's east line, 7th ward.
Maple avenue, from Linden avenue south, then east, 10th and 12th wards.

Margaret, from Overhill to west line of Riddle & Franz, 6th ward.
 Marion avenue, from Martin to Ohio, 1st ward.
 Market, from Spruce to north of Stanton avenue, 5th and 6th wards.
 Market, from Reserve northward, 11th ward.
 Market, from Strawberry lane northward, 9th ward.
 Marshall, from Marion avenue to Irwin avenue, 1st ward.
 Marshall avenue, from Strawberry lane to Perrysville plank road, 10th and 11th wards.
 Martin, from School to Craig, 1st ward.
 Marques alley, from Washington avenue south, 2nd ward.
 Mary, from New Brighton road to Central, 10th ward.
 Mary, from Willis to Warren, 3rd and 12th wards.
 Mason, from Rebecca to River avenue, 5th ward.
 Mercer alley, from Church to Canal, 4th ward.
 Middle, from Avery to Rodger, 3rd, 4th and 12th wards.
 Middle alley, east and west, between Hill and South, 11th ward.
 Middle alley, west from Ashton avenue, 11th ward.
 Mill, from East to Madison avenue, 12th wards.
 Mill alley, from Spruce to line of Oliver Bros. & Phillips, 9th ward.
 Milroy avenue, from Perrysville plank road to East, 10th ward.
 Modoc alley, from Green alley to Spring Garden avenue, 3rd and 7th wards.
 Montana alley, from old Franklin road to Grizzella, 10th ward.
 Monterey, from North avenue to West Jefferson, 2nd ward.
 Montgomery avenue, from Sherman avenue to Union avenue, 2nd and 3rd wards.
 Montgomery alley, from Montgomery avenue southward, 3rd ward.
 Morgan, from River avenue to P., Ft. W. & C. Ry., 4th ward.
 Morgan alley, from Benton alley to Taylor avenue, 2nd ward.
 Morris, from Federal lane to Lombard, 12th ward.
 Morris alley, from Willis west, 12th ward.
 Morrison avenue, from Maple avenue southeast, 10th ward.
 Morrison avenue, from D to A, 2nd and 6th wards.
 Morton, from North Diamond to Montgomery avenue, 2nd ward.
 Mound alley, from Steep to Fountain, 3rd ward.
 Mulberry, from River avenue to Rebecca, 5th ward.
 Myrtle, from Gallagher to Sarah, 2nd ward.
 McBrier alley, from Boyle to Sandusky, 3rd ward.
 McClintock avenue, from Buena Vista westward, 2nd ward.
 McClure avenue, from P., Ft. W. & C. Ry. to Davis avenue, 9th and 11th wards.
 McDonald alley, from Washington avenue south, 2nd ward.
 McFadden, from River avenue to W. P. R. R., 8th ward.
 McIntosh court, off Anderson, between Lacock and Robinson.
 McKain alley, from Race to Arch, 2nd ward.
 McKee, from Hall southward, 10th ward.
 McKirdy alley, from Boyle to Poplar, 3rd ward.
 New Brighton Road, from Washington avenue to City line, 2nd, 9th, 10th and 11th wards
 Niggel, from Straubs lane to Lowrie, 13th ward.
 Nixon, from Manhattan to Beaver avenue, 6th ward.
 Nixon, from Henry to Taggart, 2nd and 6th wards.
 Norman, from Overlook to Buena Vista, 2nd ward.
 North, from Washington to Ohio, 4th ward.
 North avenue, from Allegheny avenue to Madison avenue, 2nd and 3rd wards.
 North Canal, from Federal to Sandusky, 4th ward.
 North Diamond, from Sherman avenue to Union avenue, 2nd and 3rd wards.
 North End avenue, eastward from Perrysville plank road, 10th ward.
 Oak alley, from Irwin avenue to Allegheny avenue, 2nd ward.
 Oak alley, from Buchanan to Herman, 7th ward.
 Oakwood avenue, from Shady avenue west, 11th ward.

Observatory avenue, from Perrysville plank road eastward, 2nd ward.
O'Hara, from Madison avenue to Chestnut, 3rd and 7th wards.
O'Hern, from Irwin avenue to Plank road, 2nd ward.
Ohio, from Marion avenue east to City line, 1st, 2nd, 3rd, 4th and 5th wards.
Ohio, from Juniata avenue along river front, 5th and 6th wards.
Ohio avenue, from P., Ft. W. & C. Ry. to Ohio river, 9th ward.
Oil Mill alley, from Carpenters alley to South Canal, 8th ward.
Olive, from Linden southward, 10th and 12th wards.
Orchard, from North avenue to Knoll, 3rd ward.
Orchard lane, from Strawberry lane southward, 6th ward.
Outlet alley, from Manhattan eastward, 5th ward.
Overhill, from Lowrie to Spring Garden avenue, 7th ward.
Overhill, from Sweeny to Margaret, 6th ward.
Overlook, from Norman to Perrysville plank road, 2nd ward.
P, from East to Anna, 10th ward.
Page, from Fulton to Beaver avenue, 5th ward.
Palmer alley, from Boyle to Sandusky, 3rd ward.
Palo Alto, from North avenue to Taylor avenue, 2nd ward.
Park, from Grant avenue to Sturgeon, 1st ward.
Park way, from Sherman avenue to Union avenue, 1st and 4th wards.
Pasture alley, from Gas alley to Allegheny avenue, 2nd ward.
Pasture lane, from Clifton avenue to North, 10th ward.
Pasture lane, from Sarah to Charles, 10th ward.
Pasture lane, from Snyder to Reserve line, 10th ward.
Patterson alley, from Rebecca northward, 1st ward.
Peach alley, from Third to O'Hara, 3rd ward.
Peach alley, from Tremont alley to Sedgwick, 2nd and 6th wards.
Peach alley, from Riley alley to A, 2nd ward.
Pearl, from Federal to Sandusky, 3rd ward.
Penn, from Federal to Sandusky, 4th ward.
Pennsylvania avenue, from Irwin avenue to Beaver avenue, 2nd ward.
Perry, from Madison avenue to Troy Hill road, 3rd and 7th wards.
Perry alley, from Grays alley eastward, 4th ward.
Perrysville Plank Road, from Federal to City line, 2nd ward.
Phillips alley, from Hazel to Hamilton, 7th ward.
Pike, from Madison avenue to Church alley, 3rd ward.
Pine, from River avenue to South Canal, 8th ward.
Pine alley, from Cedar alley to Refuge, 9th ward.
Pine alley, from Evans alley to Manhattan, 6th ward.
Pine alley, from South Diamond to Park way, 4th ward.
Pine alley, from Irwin avenue to Allegheny avenue, 2nd ward.
Point, from Prospect to Centre alley, 7th and 13th wards.
Poplar, from North avenue to Fountain, 3rd ward.
Porter, from Preble avenue to Ohio river, 9th ward.
Preble avenue, from Spruce to Pittsburgh Forge Co., 5th, 6th, 9th and 11th wards.
Prospect, from Troy Hill road to Point, 7th and 13th wards.
Pryer alley, from Ledlie to Jefferson, 2nd ward.
Pump alley, from Benton alley to McKains alley, 2nd ward.
Q, from East to Harriet, 10th ward.
Quarry, from Madison avenue northeast, 12th ward.
Race, from North avenue to Sampson, 2nd ward.
Race alley, from River avenue to Penn, 4th ward.
Radner, from Stack alley southward, 12th ward.
Ramage alley, from Jackson to Ledlie, 2nd ward.
Raspberry alley, from A to New Brighton road, 2nd ward.
Raspberry alley, from Tate alley to Hemlock, 3rd ward.

Ravine, from Grizella to Evergreen, Hamlet road, 8th and 13th wards.
Raymond, from Stack alley north and east, 12th ward.
Rebecca, from Craig to Western avenue, 1st and 5th wards.
Red Oak alley, from Third to Perry, 3rd ward.
Reed, from Devine alley to Bayne alley, 5th ward.
Refuge, from Wilkins to Shamrock alley, 9th ward.
Refuge, from Kerr to Superior, 9th ward.
Relief alley, from Washington avenue to Kirkpatrick avenue, 2nd ward.
Resaca, from North avenue to Taylor avenue, 2nd ward.
Reserve, from Ferry line to Humboldt, 11th ward.
Return, from Troy Hill road to Basin lot, 13th ward.
Rhine, from Itin northward, 7th ward.
Rhine, from Grizella to Evergreen Hamlet road, 10th ward.
Rice, from Hill north and south, 11th ward.
Ridge avenue, from Marion avenue to Chartiers, 1st and 5th wards.
Ridgewood avenue, from Yale to Perrysville plank road, 2nd ward.
Riley alley, from Washington avenue to Ford, 2nd ward.
River avenue, from Darragh to east City line, 1st, 4th and 8th wards.
Riverview, east of Willis, east and west, 12th ward.
Roberts, from Buena Vista eastward, 2nd ward.
Robinson, from School to low water line, 1st and 5th wards.
Robinson road, from Humboldt to Rhine, 7th ward.
Rolla, from Yale to Buena Vista, 2nd ward.
Rope alley, from Ridge avenue to Western avenue, 1st ward.
Rose alley, from Federal to Sandusky, 4th ward.
Rosedale, from Lecky alley to Ohio river, 6th ward.
Rossler, from Lowrie to Straubs lane, 13th ward.
Rush, from Allegheny avenue to Chartiers, 6th ward.
Ruth alley, from Cook avenue to Bond alley, 11th ward.
Said, from Superior to C. & P. R. R., 9th ward.
St. Clair, from Borland alley to Fremont alley, 1st ward.
St. Mary's court, from South Canal to Lacock, 1st ward.
Sample alley, from Arch to West Diamond, 1st ward.
Sampson, from Arch to Federal, 2nd ward.
Sand, on Herra Island, 8th ward.
Sand alley, from P., Ft. W. & C. Ry. to Benton, 9th ward.
Sandusky, from River avenue to Bell avenue, 3rd and 4th wards.
Sarah, from Taggart to Pasture lane, 10th ward.
Sassafras lane, from Lowrie to City line, 13th ward.
Sawmill alley, from Madison avenue to Pine, 4th and 8th wards.
Schimmer, from Shady avenue to New Brighton road, 11th ward.
School, from Martin to River avenue, 1st ward.
Schoonmaker lane, from Preble avenue to Railroad, 9th and 11th wards.
Sciota, from Preble avenue westward, 6th ward.
Sciota alley, from Preble avenue to alley, 6th ward.
Second, from Cedar avenue to Madison avenue, 3rd ward.
Second alley, from James to East, 3rd ward.
Sedgwick, from Pennsylvania avenue to Sweeny, 5th and 6th wards.
Shady avenue, from Woods Run avenue to Woodland avenue, 11th ward.
Shamrock alley, from Preble avenue to Penitentiary, 9th ward.
Shears alley, from McKirdys alley north, 3rd ward.
Sheffield, from Bidwell to Beaver avenue, 5th ward.
Sheridan, from North End avenue to South End avenue, 10th ward.
Sherman avenue, from Stockton avenue to Montgomery avenue, 1st and 2nd wards.
Shields, from Allegheny avenue to Walker, 5th ward.
Shields alley, from Jackson to alley, 2nd ward.

Short, from Church avenue to W. P. R. R., 4th ward.
Short, from Tell to Angle, 13th ward.
Short, from Spring Garden avenue to High, 7th ward.
Short, from Daisey avenue to South End avenue, 10th ward.
Short, Hall northwest, 10th ward.
Short, from Snyder to Charles, 10th ward.
Short alley, from Hugh to James, 8th ward.
Short alley, from Rebecca to Joint alley, 5th ward.
Short alley, from Tell to Angle, 13th ward.
Siegle, from Overhill to California avenue, 6th ward.
Sidney, from Clyde to Fleming, 12th ward.
Slope alley, from Monterey to Shields alley, 2nd ward.
Slush alley, from Federal to West Diamond, 1st ward.
Snowden, from South avenue to Rebecca, 1st ward.
Snyder, northwest of Charles to Pasture lane, 10th ward.
Somerset, from Overhill west, 6th ward.
South, east and west, on Lapish farm, 11th ward.
South, from Mary to Wilson avenue, 10th ward.
South avenue, from School to Mason, 1st and 5th wards.
South Canal, from Darragh to St. Marys court, 1st ward.
South Canal, from Madison avenue to Pine, 4th ward.
South Diamond, from Sherman avenue to Union avenue, 1st and 4th wards.
South End avenue, from Perrysville plank road southward, 10th ward.
Spring, south from Buente, 12th ward.
Spring, from Maple avenue east, 10th ward.
Spring avenue, from Compromise northwest, 12th ward.
Spring alley, from Arch to Lang alley, 2nd ward.
Spring alley, from Hemlock to Fountain, 12th ward.
Spring alley, from Spring Garden avenue northwest, 7th ward.
Spring Garden avenue, from Chestnut to City line, 7th ward.
Sproal alley, from Ridge avenue to South avenue, 5th ward.
Spruce, from Beaver avenue to Ohio avenue, 5th ward.
Spruce, from Preble avenue to Ohio river, 9th ward.
Stack alley, from East to Raymond avenue, 12th ward.
Stanton avenue, from Beaver avenue to Ohio avenue, 6th ward.
Staud, from Howard to East, 12th ward.
Steep, from James to Middle, 3rd ward.
Stevens alley, from South avenue to Rebecca, 1st ward.
Stewart, from Bidwell to Beaver avenue, 5th ward.
Stockton avenue, from Sherman avenue to Union avenue, 1st and 4th wards.
Stoddart alley, from Arbuckle alley to Anderson, 4th ward.
Straubs lane, from Sassafras lane to Rossler, 13th ward.
Strawberry lane, from New Brighton road to Ohio river, 2nd and 6th wards.
Strawberry lane, from Sarah to Charles, 10th ward.
Strickler alley, from Jackson to Ackley, 3rd ward.
Sturgeon, from South avenue to Ridge avenue, 1st ward.
Summit, from Point to alley, 12th ward.
Sumner, from Uniondale Cemetery west, 6th ward.
Superior, from Preble avenue to Ohio river, 9th ward.
Superior, from Strawberry lane northward, 9th ward.
Superior Run avenue, from P., Ft. W. & C. Ry. to Woodland avenue, 11th ward.
Sweeny, from Sedgwick to Overhill, 6th ward.
Sycamore, from River avenue to Ohio, 4th ward.
Taggart, from Washington avenue to Charles, 2nd ward.
Tanner, from Spring Garden avenue south, 7th ward.
Tate alley, from Raspberry alley to James, 3rd ward.

Taylor avenue, from Webster to Irwin avenue, 2nd ward.
Tell, from Spring Garden avenue southeast, 13th ward.
Terrace, from Irwin avenue to Buena Vista, 2nd ward.
Third, from Cedar avenue to Chestnut, 3rd ward.
Third alley, from James to East, 3rd ward.
Thomas, from Denny eastward, south side of Monument Hill, 1st ward.
Tinsbury, from Lowrie to Hazel, 13th ward.
Township road, from Shady avenue west, then north, 11th ward.
Tremont alley, from South avenue to Rebecca, 1st ward.
Tremont alley, from Orphan Asylum to Basin, 13th ward.
Troy alley, from Forest to Overhill, 7th ward.
Troy Hill road, from Ravine to Wicklines lane, 7th and 13th wards.
Troy Hill road, from Ohio to Gardiner, 13th ward.
Turner alley, from Pike to Vista, 3rd ward.
Union avenue, from Church avenue to Montgomery avenue, 3rd and 4th wards.
Union alley, from Bidwell to Allegheny avenue, 5th ward.
Union alley, from River avenue to W. P. R. R., 8th ward.
Valley, from Spring Garden avenue to Filbert, 7th ward.
Vermont, from Adams to Delaware, 6th ward.
Verner avenue, from Porter to Wylie avenue, 11th ward.
Veto, from Benton alley to Jackson, 2nd ward.
Villa, from Vinal to Basin, 7th ward.
Vine, from Stack alley south, 12th ward.
Vine, from Sassafras lane east, 13th ward.
Vine, from Milroy avenue north, 10th ward.
Vine, from Hill north, 12th ward.
Vine, from Observatory avenue to Perrysville avenue, 2nd ward.
Vine alley, from Carpenters alley to South Canal, 4th ward.
Vine alley, from Isabella to Penn, 4th ward.
Vinal, from Troy Hill road to Spring Garden avenue, 7th ward.
Virgin alley, from Cedar avenue or Burke's alley to Liberty, 4th ward.
Virginia, from North End avenue to South End avenue, 10th ward.
Vista, from Madison avenue to Itin, 7th ward.
Voegtly, from Lacock northward, 4th ward.
Wabash avenue, from Graham's line west to Kountz's line, 10th ward.
Walker, from Ridge avenue to South avenue, 5th ward.
Walker avenue, northeast and southwest, 11th ward.
Wallace, from Hall northeastwardly, 10th ward.
Walnut, from River avenue to South Canal, 4th ward.
Ward, from Allegheny avenue to Manhattan, 5th ward.
Warner, from P., Ft. W. & C. Ry. to Evans alley, 6th ward.
Warren, from Mary north to Montgomery's line, 12th ward.
Washington, from Cedar avenue to Madison avenue, 4th ward.
Washington avenue, from Irwin avenue to Ohio river, 2nd and 6th wards.
Water alley, from Vinal to Tanner, 7th ward.
Wayne, from Brady to Strawberry lane, 6th ward.
Webster, from North avenue to Jackson, 2nd ward.
West alley, from Ohio to North avenue, 3rd ward.
West Canal, from Lacock to Robinson, 1st ward.
West Diamond, from Stockton avenue to Montgomery avenue, 1st and 2nd wards.
West End avenue, from Washington avenue to City line, 2nd ward.
West Jefferson, from Shields alley to Buena Vista, 2nd ward.
West Pearl, from Federal to Race, 2nd ward.
West View avenue, from Superior avenue to Woodland avenue, 11th ward.
Western avenue, from Marion avenue to Beaver avenue, 1st, 2nd and 5th wards.
Wheeler alley, southwest, 11th ward.

Whig alley, from Ohio to South Diamond, 4th ward.
 White Oak alley, from North to Fountain, 3rd ward.
 Whiston alley, from Ark alley to Sandusky, north of Ohio, 3rd ward.
 Wicklines lane, from Spring Garden avenue to Troy Hill road, 7th and 13th wards.
 Wilkins, from P., Ft. W. & C. Ry. to Ohio river, 9th ward.
 William, from Ohio to Vinial, 3rd and 7th wards.
 William, from Schimmer south, 11th ward.
 Willis, from Mary to Maple avenue, 7th ward.
 Wilson, from New Brighton road to McKee, 10th ward.
 Wilson avenue, from Perrysville plank road northward to Topman's line, 2nd ward.
 Windsor, from Allegheny avenue to alley, 5th ward.
 Wine, from Stack alley south, 7th ward.
 Winifred, from Margaret to Strawberry lane, 6th ward.
 Woodland avenue, from New Brighton road to West View alley, 10th ward.
 Woods Run avenue, from McClure avenue to Perrysville plank road, 10th and 11th wards.
 Wylie avenue, from Irwin avenue east, 10th ward.
 Wylie avenue, from Lincoln avenue to New Brighton road, 11th ward.
 Yale, from Ridgewood avenue to Rolla, 2nd ward.
 Youngs alley, from Park way north, then west to Sandusky, 4th ward.







LIBRARY OF CONGRESS



0 014 313 175 0 ●